



Govt. Jammu & Kashmir

OFFICE OF THE DEPUTY COMMISSIONER PULWAMA

Email ID: dycompulwama@gmail.com

Telephone No: 01933-241243

Fax No: 01933-241306

Notification No: 80/ DCP-SQ of 2023

Dated: 23-12-2023

In pursuance of Sub Rule 2 (C) of Rule 4 of Jammu & Kashmir Preparation and Revision of Market Value Guideline Rule 2011 of SRO-303, the Market Value Guidelines and Rates of land and structures in respect of Urban and Rural areas of District Pulwama are hereby notified on the basis of the approval of the Divisional Valuation Board Kashmir Vide No: 466/DCK/Stamps, Dated: 21-12-2023 forming Format-I for Urban Plots, Format-II for urban built up properties, Format-III for agricultural land of the notification.

It is further notified that in urban areas, where the nature of piece of land is not already classified as "Residential" or "Commercial", the rates of Residential or Commercial would be applicable to it depending upon the potential land use of the said area.

These rates shall come into force with effect from 1st of January 2024 and shall remain valid till 31st December 2024

**Deputy Commissioner
(Chairman District Valuation Committee)
Pulwama**

No: DCP-SQ/23-24/4065-78


Dated: 23 -12-2022

Copy to the:

1. Financial Commissioner to Government Finance Department J&K, Jammu
2. Financial Commissioner Revenue, J&K, Jammu
3. Principal Secretary to Government Revenue Department J&K, Jammu
4. Advocate General J&K High Court Jammu
5. Registrar J&K High Court, Jammu
6. Commissioner/Secretary to Government General Administration Department J&K, Jammu
7. Secretary to Government Law Department, Jammu
8. Divisional commissioner Kashmir
9. Commissioner Stamps J&K, Jammu
10. Deputy Commissioner Stamps J&K, Jammu
11. District Registrar Pulwama
12. Sub Registrar Pulwama/Tral/Awantipora
13. General Manager Government Press Srinagar for publication in Government Gazette
14. District Information Officer Pulwama for wide publicity and uploading the same on the official website of District Pulwama.
15. Office Record File.



حکومت جموں و کشمیر
ایکسائیز اینڈ ٹیکسیشن کمیٹی کے سرینگر



Email: stampskashmir@gmail.com

www.jkcomtax.gov.in

Email: destamps.kmr@jkcomtax.gov.in

**Government of Jammu and Kashmir
STATE STAMPS DEPARTMENT
EXCISE AND TAXATION COMPLEX,
Solina Rambagh, Srinagar**

Sub: Minutes of the meeting of Divisional Valuation Board for finalization of land rates in Kashmir Division under the provisions of J&K Preparation and Revision of Market Value Guide Lines Rules.

In order to frame the land rates, rates of buildings and various kinds of interests in the immovable property, a meeting was convened in the meeting hall of Divisional Commissioner, Kashmir on 18th of December, 2023 at 1.00 PM under the chairmanship of Divisional Commissioner, Kashmir. (Chairman Divisional Valuation Board). The following members of the Divisional Valuation Board, Kashmir ensured their presence either in person or through representative:


01	Additional Inspector General of Registrations.
02	Chief Engineer, PWD (R&B), Kashmir
03	Chief Town Planner, Srinagar
04	Director Land Records
05	Director Agriculture
06	Chief Conservator of Forests

[Handwritten signatures and initials of the members listed in the table above]







The Divisional Commissioner welcomed all participants and highlighted the significance of the meeting in determining fair and equitable land rates within the division. A brief presentation was made to provide an understanding of the purpose and benefits of land rates fixation. The Divisional Valuation Board is constituted and mandated by J&K Preparation of Revision of Market Value Guidelines Rules, 2011 as:

- a) To receive information/date of property transactions entered by the District Valuation Committee along with the provisional rates for analysis and final approval:
- b) To evolve norms for fixation of market values in respect of valuation of land, buildings and various kind of interests in the immovable property.

All the Deputy Commissioner of Kashmir Valley ensured their presence in the meeting virtually except the Deputy Commissioner of Srinagar who ensured his presence physically. The proposals put forth by the Deputy Commissioners were examined and scrutinized by the Deputy Commissioner of Stamps, Kashmir who divulged the observations before the Board which were deliberated upon in detail. A proposal for the methodology to be used in determining land rates was presented, and feedback from attendees was sought. The Deputy Commissioners were advised by the chair to rectify the imperfections noticed and divulged by the Deputy Commissioner of Stamps, Kashmir and have been given



one-day time. It has been decided unanimously in the meeting that the Deputy Commissioners shall incorporate land rates viz Irrigated/un-irrigated, agricultural & Horticultural in the schedule in clear terms. The Chairman of the Board has emphasized the need to follow the rules and regulations as mandated in the SRO 304 strictly and enjoined upon the Deputy Commissioners to prepare the market valuation rates for land, buildup property and plots as per form I, II, III and IVth in consonance with the contents and provisions of SRO 304. Representatives from relevant departments presented an analysis of the existing land rates, emphasizing areas of concern and potential areas for adjustment. Discussions ensued regarding various factors affecting land rates, including market conditions, infrastructure development, and demand-supply dynamics. Legal and policy aspects related to land rates fixation were discussed to ensure compliance with relevant regulations. Responsibilities for various tasks related to land rates fixation were allocated, and realistic timelines were set for the completion of each phase of the process. Participants were given an opportunity to raise any additional points or concerns not covered in the agenda. The Chairman has also emphasized the Deputy Commissioners that rates should be augmented in such a way that the concerned authorities should not face any problem or difficulty during acquisitions as well. The Valuation Board after examining the rates proposed by the District Valuation Committees approved the same as under:



S.No	District	Description
01	Srinagar	The District Valuation Committee of the District has furnished their proposals which were thoroughly examined and it has been noticed that the committee has given hike to the valuation by 1 to 3% over the previous year i.e.2023. The members of the Board after thorough discussion and deliberations approved the proposals as such.
02	Ganderbal	The proposals put forth by the District Valuation Committee of the District have been examined and discussed in detail and it has been noticed that the valuation has been augmented upto 2.5% corresponding to the previous year 2023. After due deliberations, proposals were approved by the Divisional Valuation Board.
03	Kupwara	In the proposals submitted by the District Valuation Committee, no hike has been given and rates of 2023 have been kept intact. The proposals were examined and deliberated upon in detail and were approved by the Divisional Valuation Board. However the Deputy Commissioner should explore the possibility of minimum hike (1%) at places deemed appropriate.
04	Pulwama	The proposals furnished by the District Valuation Committee were examined in threadbare and it has been observed that the hike has been given upto 2% corresponding to the rates

		of previous year 2023. The proposals were accordingly approved.
05	Anantnag	The members of the Board have thoroughly examined the proposals put forth by the District Valuation Committee and has been observed that land rates have been increased by 1% over the previous year i.e. 2023. After marathon discussion, proposals have been approved as such.
06	Budgam	The District Valuation Committee has submitted their proposals and it has been noticed after examination that the committee has given hike upto 2% over the previous year i.e. 2023. After threadbare discussion, proposals have been approved as such.
07	Kulgam	The proposals put forth by the District Valuation Committee, it has been observed that hike has been given up to 3% in commercial areas and up to 4% in commercial areas, however, in some areas residential and commercial rates have been hiked up to 10 and 15% over the previous year i.e. 2023. The Deputy Commissioner is advised to restrict the hike in all areas upto 4% only. as such, proposals are approved.
08	Bandipora	The District Valuation Board has given hike to the valuation 1 to 5% over the previous year i.e. 2023. After thorough discussions, proposals were approved as such.
09	Baramulla	The proposals submitted by the District Valuation Committee has been examined and discussed in details. It has been noticed by the Board that the District Valuation Committee


		<p>has given hike by 3% over the previous year i.e. 2023. However, in some areas viz Tehsil Wagoora and Rafia Abad hike has been given by 10%. The Deputy Commissioner has put forth her argument that she has proposed hike by 10% in Janbazpora Urban (residential) and Matiporal Rural (Matipora Road side) (Irrigated/Un-Irrigated Agr/Hort on the pretext that all adjoining patties have higher stamp rates so it was deemed suitable to make the rates at par with adjoining patties to avoid loss to the exchequer. Further the Patti is situated on National High Way and very close to Singhpora which has already higher stamp rates so it was deemed appropriate to increase the rate up to 10% per parity.</p> <p>After long discussion, the proposals putforth by the District Valuation Committee are approved as such.</p>
10	Shopian	<p>The District Valuation Board has given hike to the valuation 1 to 16% over the previous year i.e. 2023. After thorough discussions, proposals were approved as such. The Deputy Commissioner is advised to restrict the hike in all areas within 5% only, as such, proposals are approved.</p>


As flagged by Deputy Commissioner Baramulla, the Divisional Board decided that the rates for Agriculture and Horticulture be also notified wherever applicable in Urban areas.


In so far as SO 616 is concerned, the Board decided that the inputs from I&C Department/SIDCO/SICOP are required to be considered before notifying the rates as per Form

IV. Accordingly, on receipt of such inputs/recommendation/suggestions from I&C Department/SIDCO/SICOP, a special board meeting shall be convened to decide the matter as and when required.

The approved rates shall be effective from Ist January, 2024 to 31st of December, 2024. Accordingly, all the Deputy Commissioners are impressed upon to notify the same as per rule 4 of the J&K Preparation and Revision of Market Value Guidelines Rules, 2011 and upload the approved stamp rates for the year 2024 on their respective district administration websites on Ist January, 2024 for information to all. The DIO, NIC is also incumbent upon to create a link from the website of Divisional Commissioner Kashmir for accessing the stamp rates of all districts and the District Development Commissioner will submit the compliance report in this regard immediately. The Divisional Commissioner expressed gratitude to all participants for their contributions and commitment to the successful implementation of the land rates fixation process.


Deputy Commissioner of Stamps
(Convenor)


Regional Director Survey and Land Records


Chief Conservator of Forests
(Member)



Director, Agriculture Kmr.


(Member)


Chief Town Planner
(Member)

(Member)


Chief Engineer, (R&B)
Member


Additional Inspector General of
Registrations
(Member)


Additional Commissioner
(Co-opt Member)



Divisional Commissioner, Kashmir
(Chairman)
Divisional Valuation Board, Kashmir

No: 466/D&K/ Stamps.

Dated: 21-12-2023.

Form 1 (See Rule 1)
Annexure "A1" to "A11"

Market Value Guidelines of Urban Plots for the Year 2024 ((In. Rs.) Lacs per Kanal)

S.No	Name of MC	Name of the Ward	Name of Mohalla / Colony/Society Street	Residential	Commercial
1	Awantipora	Bilal Colony Ward No 13	Bilal Colony , upto 50 mtrs of road	23.77	29.48
2	Awantipora	Bilal Colony Ward No 14	Beyond 50 mtrs of road (Bilal Colony)	20.91	26.83
3	Awantipora	Booh (A) Ward No: 01	Sheikh Mohalla upto 50 mtrs of road	23.46	25.50
4	Awantipora	Booh (A) Ward No: 01	Beyond 50 mtrs on road (Thana Mohalla)	20.91	26.52
5	Awantipora	Booh (A) Ward No: 01	Dhobi Mohalla upto 50 mtrs of road	19.38	25.50
6	Awantipora	Booh (A) Ward No: 01	Beyond 50 mtrs of road (Sheikh Mohalla)	18.87	23.46
7	Awantipora	Booh (A) Ward No: 01	Beyond 50 mtrs of road (Dhobi Mohalla)	17.34	22.95
8	Awantipora	Booh (A) Ward No: 01	Thana Mohalla, upto 50 mtrs on road	24.48	28.56
9	Awantipora	Booh (B) Ward No; 02	Shah Mohalla, upto 50 mtrs of road	18.87	24.28
10	Awantipora	Booh (B) Ward No; 03	Beyond 50 mtrs on road (Shah Mohalla)	17.34	22.24
11	Awantipora	Booh (B) Ward No; 04	Her Booh, upto 50 mtrs of road	18.87	24.99
12	Awantipora	Booh (B) Ward No; 05	Beyond 50 mtrs of road (Her Booh)	17.34	22.44
13	Awantipora	Ghat Mohalla (A) Ward Ward No 11	Beyond 50 mtrs of road	16.83	22.44
14	Awantipora	Ghat Mohalla (A) Ward Ward No 12	Mala Mohala, upto 50 mtrs of road	17.34	24.48
15	Awantipora	Ghat Mohalla (A) Ward Ward No 13	Beyond 50 mtrs of road	16.32	21.93
16	Awantipora	Ghat Mohalla (A) Ward Ward No 14	Sofi Mohala, upto 50 mtrs of road	18.36	24.99
17	Awantipora	Ghat Mohalla (A) Ward Ward No 15	Beyond 50 mtrs of road	17.34	23.46
18	Awantipora	Ghat Mohalla (A) Ward Ward No 09	Guroo Mohall, upto 50 mtrs of road	17.85	24.48
19	Awantipora	Ghat Mohalla (B) Ward No 10	Wani Mohala, upto 50 mtrs of road	18.36	25.50
20	Awantipora	Ghat Mohalla (B) Ward No 11	Beyond 50 mtrs of road	17.34	23.46
21	Awantipora	Ghat Mohalla (B) Wadr No 12	Dar/Kasab Mohala, upto 50 mtrs	17.34	24.99
22	Awantipora	Ghat Mohalla (B) Ward No 13	Beyond 50 mtrs of road	16.32	22.34
23	Awantipora	Ghat Mohalla (B) Ward No 14	Bagow Mohala, , upto 50 mtrs of road	19.38	24.48

20/11/2023

S.No	Name of MC	Name of the Ward	Name of Mohalla / Colony/Society Street	Residential	Commercial
24	Awantipora	Ghat Mohalla (B) Ward No 15	Beyond 50 mtrs of road	16.83	22.44
25	Awantipora	Herpora (A) Ward No 05	Dar Mohalla, upto 50 mtrs of road	19.38	26.52
26	Awantipora	Herpora (A) Ward No 06	Beyond 50 mtrs of road	17.85	24.48
27	Awantipora	Herpora (A) Ward No 07	Mir Mohalla, upto 50 mtrs of road	18.87	25.81
28	Awantipora	Herpora (A) Ward No 08	Beyond 50 mtrs of road	17.14	22.44
29	Awantipora	Herpora (B) Ward No 06	Bhat Mohalla, upto 50 mtrs	17.85	24.69
30	Awantipora	Herpora (B) Ward No 07	Beyond 50 mtrs of road	16.42	22.14
31	Awantipora	Iqbal Colony (A) Ward 03	Sheikh Mohalla, upto 50 mtrs of road	18.87	26.01
32	Awantipora	Iqbal Colony (A) Ward 04	Beyond 50 mtrs of road	17.34	23.67
33	Awantipora	Iqbal Colony (A) Ward 05	Ahanger Mohalla, upto 50 mtrs of road	18.87	25.50
34	Awantipora	Iqbal Colony (A) Ward 06	Beyond 50 mtrs of road	17.34	23.46
35	Awantipora	Iqbal Colony (B) Ward 04	Naya Pattan , upto 50 mtrs of road	18.87	25.50
36	Awantipora	Iqbal Colony (B) Ward 05	Beyond 50 mtrs of road	17.34	23.46
37	Awantipora	Iqbal Colony (B) Ward 06	New Colony, upto 50 mtrs of road	18.87	25.50
38	Awantipora	Iqbal Colony (B) Ward 07	Beyond 50 mtrs of road	17.34	23.46
39	Awantipora	Kandizal Ward No8	Kandizal, upto 50 mtrs of road	16.83	22.44
40	Awantipora	Kandizal Ward No9	Beyond 50 mtrs of road	16.32	21.42
41	Awantipora	Katoo Mohala Ward No 12	Guru Mohala, upto 50 mtrs	17.34	24.48
42	Awantipora	Katoo Mohala Ward No 13	Beyond 50 mtrs of road	16.53	22.34
43	Awantipora	Katoo Mohala Ward No 14	Kathroo Mohala, upto 50 mtrs of road	18.87	24.69
44	Awantipora	Katoo Mohala Ward No 15	Beyond 50 mtrs of road	17.34	23.87
45	Awantipora	Kumar Mohala Ward No 11	Bader Mahala, upto 50 mtrs of road	17.34	24.48
46	Awantipora	Kumar Mohala Ward No 12	Beyond 50 mtrs of road	16.63	22.34
47	Awantipora	Kumar Mohala Ward No 13	Kumar Mohala, upto 50 mtrs of road	17.34	24.48
48	Awantipora	Kumar Mohala Ward No 14	Beyond 50 mtrs of road	16.73	22.34

R. V. Ch. N. /

S.No	Name of MC	Name of the Ward	Name of Mohalla / Colony/Society Street	Residential	Commercial
49	Awantipora	Mukhdam Mohala Ward No 07	Mukhdam Mohala, , upto 50 mtrs	23.97	27.54
50	Awantipora	Mukhdam Mohala Ward No 08	Beyond 50 mtrs of road	19.89	25.50
51	Awantipora	Mukhdam Mohala Ward No 09	Janglat mandi, upto 50 mtrs of road	22.95	28.87
52	Awantipora	Mukhdam Mohala Ward No 10	Beyond 50 mtrs of road	20.91	26.52
53	Khrew	Ahanger Mohalla	Gojree Mohalla B, Kumar Mohalla, Ahanger Mohalla, Tengwani Mohalla (A) & Kadi Mohalla (A) Upto 50 Meters of Road	12.34	14.59
54	Khrew	Ahanger Mohalla	Gojree Mohalla B, Kumar Mohalla, Ahanger Mohalla, Tengwani Mohalla (A) & Kadi Mohalla (A) Beyond 50 Meters of Road	10.92	13.57
55	Khrew	Bhat Mohalla	Bhat Mohalla, Pal Mohalla: Upto 50 Meters of Road	12.34	14.59
56	Khrew	Bhat Mohalla	Bhat Mohalla, Pal Mohalla: Beyond 50 Meters of Road	10.92	13.06
57	Khrew	Danak Mohalla	Danak Mohalla: Upto 50 Meters of Road	12.34	14.28
58	Khrew	Danak Mohalla	Danak Mohalla: Beyond 50 Meters of Road	10.92	13.06
59	Khrew	Dhobi Mohalla	Dhobi Mohalla, Eid Gah: Upto 50 Meters of Road	11.83	13.98
60	Khrew	Dhobi Mohalla	Dhobi Mohalla, Eid Gah: Beyond 50 Meters of Road	10.51	12.75
61	Khrew	Gousia Colony	Gousiya Colony: Beyond 50 Meters of Road	12.34	14.59
62	Khrew	Gousia Colony	Gousiya Colony: Beyond 50 Meters of Road	10.92	13.57
63	Khrew	Gratwali Mohalla	Gratwali Mohalla: Beyond 50 Meters of Road	12.04	14.28
64	Khrew	Gratwali Mohalla	Gratwali Mohalla: Beyond 50 Meters of Road	10.71	13.06
65	Khrew	Iqbal Colony	Gojree Mohalla A: Upto 50 Meters of Road	12.34	14.28
66	Khrew	Iqbal Colony	Gojree Mohalla A: Beyond 50 Meters of Road	10.92	13.06
67	Khrew	Mir Mohalla	Bazar Mohalla, Mir Mohalla: Upto 50 Meters of Road	12.34	14.59
68	Khrew	Mir Mohalla	Bazar Mohalla, Mir Mohalla: Beyond 50 Meters of Road	10.92	13.57
69	Khrew	Regoo Mohalla	Danak Mohalla (B), Reegoo Mohalla: Upto 50 Meters of Road	12.34	14.28
70	Khrew	Regoo Mohalla	Danak Mohalla (B), Reegoo Mohalla: Beyond 50 Meters of Road	10.92	12.96
71	Khrew	Rehman Sahib	Lone Mohalla (B,) Sheikh Mohalla: Upto 50 Meters of Road	12.34	14.59
72	Khrew	Rehman Sahib	Lone Mohalla (B), Sheikh Mohalla: Beyond 50 Meters of Road	10.92	13.57
73	Khrew	Sabir Shah Colony	Sabir Shah Colony: Upto 50 Meters of Road	12.34	14.59

Handwritten signature

S.No	Name of MC	Name of the Ward	Name of Mohalla / Colony/Society Street	Residential	Commercial
74	Khrew	Sabir Shah Colony	Sabir Shah Colony: Upto 50 Meters of Road	10.92	13.57
75	Khrew	Syed Baba Qasim	Babapora , Lone Mohalla (A): Upto 50 Meters of Road	12.34	14.59
76	Khrew	Syed Baba Qasim	Babapora , Lone Mohalla (A): Beyond 50 Meters of Road	10.92	13.57
77	Khrew	Tengwani Mohalla	Kadi Mohalla (B), Seer Bagh & Tengwani Mohalla (B) Upto 50 Meters of Road	12.34	14.59
78	Khrew	Tengwani Mohalla	Kadi Mohalla (B), Seer Bagh & Tengwani Mohalla (B): Beyond 50 Meters of Road	10.92	13.57
79	Pampore	Drangabal "A"	Wani Mohalla, upto 50 mtr of road	36.21	38.05
80	Pampore	Drangabal "A"	Malik Mohalla upto 50 mtr of road	36.21	38.05
81	Pampore	Drangabal "A"	Beyond 50 mtr of Road (Wani Mohalla)	35.50	36.42
82	Pampore	Drangabal "A"	Beyond 50 mtr of Road (Malik Mohalla)	35.50	36.42
83	Pampore	Drangabal "B"	Frestabal Qadeem, upto 50 mtr of road	47.33	49.27
84	Pampore	Drangabal "B"	Beyond 50 mtr of Road	46.21	47.64
85	Pampore	Drangabal "C"	New Colony Frestabal upto 50 mtr of road	45.70	47.64
86	Pampore	Drangabal "C"	Beyond 50 mtr of Road	45.19	47.13
87	Pampore	Drangabal "C"	Khankahbagh upto 50 mtr of road	44.68	47.13
88	Pampore	Drangabal "C"	Beyond 50 mtr of Road	44.17	44.99
89	Pampore	Drangabal "D"	Dar Mohalla, upto 50 mtr of road	47.33	49.78
90	Pampore	Drangabal "D"	Beyond 50 mtr of Road	46.21	47.64
91	Pampore	Drangabal "E"	Bhat Mohalla, upto 50 mtr of road	45.70	49.78
92	Pampore	Drangabal "E"	Mir Mohalla upto 50 mtr of road	45.70	48.25
93	Pampore	Drangabal "E"	Beyond 50 mtr of Road (Bhat Mohalla)	45.19	46.62
94	Pampore	Drangabal "E"	Beyond 50 mtr of Road (Mir Mohalla)	45.19	46.62
95	Pampore	Drangabal "F"	Sofi Mohalla, upto 50 mtr of road	47.33	49.27
96	Pampore	Drangabal "F"	Beyond 50 mtr of Road	46.21	47.64
97	Pampore	Kadlbal "A"	Lalwani Mohalla, upto 50 mtr of road	47.33	46.11
98	Pampore	Kadlbal "A"	Beyond 50 mtr of Road	46.21	47.64

M. W. A. 201

S.No	Name of MC	Name of the Ward	Name of Mohalla / Colony/Society Street	Residential	Commercial
99	Pampore	Kadlabal "A"	Dhobi Mohalla upto 50 mtr of road	35.19	38.05
100	Pampore	Kadlabal "A"	Beyond 50 mtr of Road	32.54	36.42
101	Pampore	Kadlabal "B"	Tuli Mohalla, upto 50 mtr of road	35.19	36.93
102	Pampore	Kadlabal "B"	Dhobi Mohalla upto 50 mtr of road	35.19	36.93
103	Pampore	Kadlabal "B"	Moju Mohalla upto 50 mtr of road	35.19	36.93
104	Pampore	Kadlabal "B"	Beyond 50 mtr of Road (Muju Mohalla)	32.54	35.40
105	Pampore	Kadlabal "B"	Beyond 50 mtr of Road (Tuli Mohalla)	32.54	35.40
106	Pampore	Kadlabal "B"	Beyond 50 mtr of Road (Dhobi Mohalla)	32.54	35.40
107	Pampore	Kadlabal "C"	Dobhi Mohalla, upto 50 mtr of road	34.68	36.93
108	Pampore	Kadlabal "C"	Mukhdam Mohalla upto 50 mtr of road	34.68	36.93
109	Pampore	Kadlabal "C"	Beyond 50 mtr of Road (Dhobi Mohalla)	33.66	35.40
110	Pampore	Kadlabal "C"	Beyond 50 mtr of Road (Mukhdam Mohalla)	33.66	35.40
111	Pampore	Kadlabal "D"	Hamdani Colony Kadlabal upto 50 mtr of road	36.83	38.56
112	Pampore	Kadlabal "D"	Sheikh Mohalla upto 50 mtr of road	36.72	37.74
113	Pampore	Kadlabal "D"	New Colony Kadlabal upto 50 mtr of road	35.70	38.05
114	Pampore	Kadlabal "D"	Beyond 50 mtr of Road (Hamdaniya Colony)	35.19	36.42
115	Pampore	Kadlabal "D"	Beyond 50 mtr of Road (Sheikh Mohalla)	35.19	35.40
116	Pampore	Kadlabal "D"	Beyond 50 mtr of Road (New Colony)	34.68	36.32
117	Pampore	Kadlabal "E"	Molvi Mohalla/ Laterbal upto 50 mtr of road	36.83	38.56
118	Pampore	Kadlabal "E"	Beyond 50 mtr of Road	34.68	36.93
119	Pampore	Namblabal "A"	Gosia Colony upto 50 mtr of road	35.70	37.54
120	Pampore	Namblabal "A"	Beyond 50 mtr of Road (Gousia Colony)	35.19	36.42
121	Pampore	Namblabal "A"	Beyond 50 mtr of Road (Bagadnder)	34.17	35.60
122	Pampore	Namblabal "A"	Bagander upto 50 mtr of road	34.68	36.11
123	Pampore	Namblabal "B"	Tang Mohalla, upto 50 mtr of road	36.21	37.54

11. 2/2/2018

S.No	Name of MC	Name of the Ward	Name of Mohalla / Colony/Society Street	Residential	Commercial
124	Pampore	Namblabal "B"	Beyond 50 mtr of Road	35.50	36.42
125	Pampore	Namblabal "B"	Aram Mohalla upto 50 mtr of road	34.68	36.42
126	Pampore	Namblabal "B"	Beyond 50 mtr of Road	34.17	35.60
127	Pampore	Namblabal "C"	Ahangar Mohalla upto 50 mtr of road	34.68	36.42
128	Pampore	Namblabal "C"	Sheikh Mohalla upto 50 mtr of road	34.68	36.42
129	Pampore	Namblabal "C"	Beyond 50 mtr of Road (Sheikh Mohalla)	34.17	35.60
130	Pampore	Namblabal "C"	Beyond 50 mtr of Road (Ahanger Mohala)	34.17	35.60
131	Pampore	Namblabal "D"	Baba Ali Sahib upto 50 mtr of road	35.70	37.23
132	Pampore	Namblabal "D"	Beyond 50 mtr of Road	34.89	36.11
133	Pampore	Namblabal "D"	Tangsheikh Mohalla, upto 50 mtr of road	34.68	36.42
134	Pampore	Namblabal "D"	Beyond 50 mtr of Road	34.17	35.60
135	Pampore	Namblabal "E"	Astan Mohalla upto 50 mtr of road	36.83	38.56
136	Pampore	Namblabal "E"	Beyond 50 mtr of Road	35.70	37.54
137	Pampore	Namblabal "F"	Tanchi Bagh upto 50 mtr of road	47.33	49.27
138	Pampore	Namblabal "F"	Beyond 50 mtr of Road	46.21	47.64
139	Pampore	Namblabal "F"	New Colony Tulbagh, upto 50 mtr of road	35.19	36.42
140	Pampore	Namblabal "F"	Beyond 50 mtr of Road	34.68	35.60
141	Pulwama	Chatapora A (9)	Main Bazar	32.13	42.84
142	Pulwama	Chatapora A (9)	Kumar Mohalla, Sheikh Mohalla A	26.83	32.13
143	Pulwama	Chatapora B (10)	Sheikh Mohalla B, Ganie Mohalla, Mir Sahab Mohalla	32.13	42.84
144	Pulwama	Dalipora A (3)	New colony A	26.83	42.84
145	Pulwama	Dalipora B (4)	New Colony B	26.83	42.84
146	Pulwama	Dalipora B (4)	Hafiz Mohalla, Dhobi Mohalla, Mir Mohalla, Karpura	26.83	32.13
147	Pulwama	Dangerpora A (12)	Dangerpora A (200 mtrs from right side & left side of circular road towards Pulwama - Shonian)	32.13	42.84
148	Pulwama	Dangerpora B (13)	Dangerpora B, Gund Hyder (200 mtrs from right side & left side of circular road towards Pulwama to Pampore)	32.13	42.84

R. Y. A. n. 2. /

S.No	Name of MC	Name of the Ward	Name of Mohalla / Colony/Society Street	Residential	Commercial
149	Pulwama	Malikpora A (7)	Malikpora A	26.83	42.84
150	Pulwama	Malikpora B (8)	Malikpora B, Hajam Mohalla, Zargar Mohalla, Khan Mohalla	26.83	42.84
151	Pulwama	Prichoo A (1)	Takiya Prichoo, Darzi Mohalla A (200 mtrs from rights & left side of Pulwama Newa Road)	26.83	42.84
152	Pulwama	Prichoo A (1)	Darwanipora, Ganie Mohalla	23.56	37.54
153	Pulwama	Prichoo B (2)	Darzi Mohalla B, Sheikh Mohalla (alongside of 200 mtrs right & left side of Pulwama Pampore road)	26.83	42.84
154	Pulwama	Sirnoo A (5)	Ganie Mohalla, Sheikh Mohalla	26.32	31.52
155	Pulwama	Sirnoo B (6)	Makadum Mohalla, Kar Mohalla, bab Gund	26.32	31.52
156	Pulwama	Washbugh (11)	Mir Sahab Mohalla B, Sheikh Mohalla, Ganie Mohalla	32.13	42.84
157	Tral	Tral Bala (A)	Dhobi Mohalla upto 50 mtrs from road	22.75	34.68
158	Tral	Tral Bala (A)	Kantro Mohalla upto 50 mtrs from road	22.75	34.68
159	Tral	Tral Bala (A)	Beyond 50 mtrs from road (Kantro Mohalla)	21.01	33.15
160	Tral	Tral Bala (A)	Beyond 50 mtrs from road (Dhobi Mohalla)	21.01	32.64
161	Tral	Tral Bala (B)	Watal Mohalla upto 50 mtrs from road	22.85	34.68
162	Tral	Tral Bala (B)	Janbaz Mohalla upto 50 mtrs from road	22.75	34.99
163	Tral	Tral Bala (B)	Beyond 50 mtrs from road (Watal Mohalla)	21.12	32.75
164	Tral	Tral Bala (B)	Beyond 50 mtrs from road (Janbaz Mohalla)	21.01	32.64
165	Tral	Tral Bala (C)	Astan Mohalla upto 50 mtrs from road	23.16	35.09
166	Tral	Tral Bala (C)	Hamami Mohalla upto 50 mtrs from road	22.85	34.99
167	Tral	Tral Bala (C)	Kumar Mohalla upto 50 mtrs from road	22.75	34.89
168	Tral	Tral Bala (C)	Harkar Mohalla upto 50 mtrs from road	22.75	34.89
169	Tral	Tral Bala (C)	Aara Mochi upto 50 mtrs from road	22.75	34.68
170	Tral	Tral Bala (C)	Kanil Pora upto 50 mtrs from road	22.75	34.68
171	Tral	Tral Bala (C)	Naie Basti (B) upto 50 mtrs from road	22.75	34.68
172	Tral	Tral Bala (C)	Civil Lines (B) upto 50 mtrs from road	22.75	34.68
173	Tral	Tral Bala (C)	Beyond 50 mtrs from road (Harkar Mohalla)	21.12	33.05

M V A R

S.No	Name of MC	Name of the Ward	Name of Mohalla / Colony/Society Street	Residential	Commercial
174	Tral	Tral Bala (C)	Beyond 50 mtrs from road (Hamami Mohalla)	21.12	33.05
175	Tral	Tral Bala (C)	Beyond 50 mtrs from road (Kanil Pora)	21.12	32.95
176	Tral	Tral Bala (C)	Beyond 50 mtrs from road (Naie Basti -B)	21.12	32.95
177	Tral	Tral Bala (C)	Beyond 50 mtrs from road (Civil Lines -B)	21.12	32.85
178	Tral	Tral Bala (C)	Beyond 50 mtrs from road (Kumar Mohalla)	21.12	32.75
179	Tral	Tral Bala (C)	Beyond 50 mtrs from road (Astan Mohalla)	21.12	32.75
180	Tral	Tral Bala (C)	Beyond 50 mtrs from road (Aara Mochi)	21.12	32.64
181	Tral	Tral Bala (D)	Labro Mohalla upto 50 mtrs from road	17.85	22.95
182	Tral	Tral Bala (D)	Mukdam Mohala upto 50 mtrs from road	17.65	22.95
183	Tral	Tral Bala (D)	Bun Mohalla upto 50 mtrs from road	17.44	22.75
184	Tral	Tral Bala (D)	Kaboo Mohalla upto 50 mtrs from road	17.44	22.75
185	Tral	Tral Bala (D)	Beyond 50 mtrs from road (Kaboo Mohalla)	17.14	22.24
186	Tral	Tral Bala (D)	Beyond 50 mtrs from road (Labroo Mohalla)	16.63	21.93
187	Tral	Tral Bala (D)	Beyond 50 mtrs from road (Mukhdam Mohalla)	16.63	21.93
188	Tral	Tral Bala (D)	Beyond 50 mtrs from road (Bun Mohalla)	16.63	21.63
189	Tral	Tral Bala (E)	Chadro Mohalla upto 50 mtrs from road	17.65	22.95
190	Tral	Tral Bala (E)	Dada Mohalla upto 50 mtrs from road	17.55	23.05
191	Tral	Tral Bala (E)	Khachri Mohala upto 50 mtrs from road	17.55	22.95
192	Tral	Tral Bala (E)	Khari Mohalla upto 50 mtrs from road	17.55	22.95
193	Tral	Tral Bala (E)	Chana Mohalla upto 50 mtrs from road	17.44	22.75
194	Tral	Tral Bala (E)	Beyond 50 mtrs from road (Chana Mohalla)	16.63	21.93
195	Tral	Tral Bala (E)	Beyond 50 mtrs from road (Dada Mohalla)	16.63	21.93
196	Tral	Tral Bala (E)	Beyond 50 mtrs from road (Khachri Mohalla)	16.63	21.93
197	Tral	Tral Bala (E)	Beyond 50 mtrs from road (Chadro Mohalla)	16.63	21.93
198	Tral	Tral Bala (E)	Beyond 50 mtrs from road (Khari Mohalla)	16.63	21.93

Handwritten signature and initials

S.No	Name of MC	Name of the Ward	Name of Mohalla / Colony/Society Street	Residential	Commercial
199	Tral	Tral payeen (A)	Paribal Mohalla upto 50 mtrs from road	22.75	35.30
200	Tral	Tral payeen (A)	Kandiastan Mohalla upto 50 mtrs from road	22.75	35.19
201	Tral	Tral payeen (A)	Taj Mohal upto 50 mtrs from road	22.65	35.70
202	Tral	Tral payeen (A)	Gulab Bag Mohalla upto 50 mtrs from road	22.65	35.30
203	Tral	Tral payeen (A)	Beyond 50 mtrs from road (Taj Mohalla)	21.22	32.64
204	Tral	Tral payeen (A)	Beyond 50 mtrs from road (Gulab Bagh)	21.12	32.34
205	Tral	Tral payeen (A)	Beyond 50 mtrs from road (Paribal Mohalla)	21.12	32.24
206	Tral	Tral payeen (A)	Beyond 50 mtrs from road (Kandistan Mohalla)	21.01	32.13
207	Tral	Tral payeen (B)	Bagander Mohalla upto 50 mtrs from road	17.65	29.07
208	Tral	Tral payeen (B)	Brantal Mohalla upto 50 mtrs from road	17.55	29.28
209	Tral	Tral payeen (B)	Beyond 50 mtrs from road (Brantal Mohalla)	16.73	27.03
210	Tral	Tral payeen (B)	Beyond 50 mtrs from road (Bagander Mohalla)	16.63	27.03
211	Tral	Tral payeen (C)	Faqeer Mohalla upto 50 mtrs from road	17.65	29.07
212	Tral	Tral payeen (C)	Sherief Abad Mohalla upto 50 mtrs from road	17.55	29.28
213	Tral	Tral payeen (C)	Panzi Nag Mohalla upto 50 mtrs from road	17.55	29.17
214	Tral	Tral payeen (C)	Beyond 50 mtrs from road (Sherief Abad)	16.63	27.54
215	Tral	Tral payeen (C)	Beyond 50 mtrs from road (Faqeer Mohalla)	16.63	27.03
216	Tral	Tral payeen (C)	Beyond 50 mtrs from road (Panzi Nag Mohalla)	16.63	27.03
217	Tral	Tral Payeen (E)	Bata Mohalla upto 50 mtrs from	17.55	23.97
218	Tral	Tral Payeen (E)	Trag Mohalla upto 50 mtrs from	17.55	23.97
219	Tral	Tral Payeen (E)	Kharpora Mohalla upto 50 mtrs from	17.44	23.97
220	Tral	Tral Payeen (E)	Gun Kocha upto 50 mtrs from	17.44	23.97
221	Tral	Tral Payeen (E)	Beyond 50 mtrs from road (Bata Mohalla)	16.63	21.93
222	Tral	Tral Payeen (E)	Beyond 50 mtrs from road (Trag Mohalla)	16.63	21.93
223	Tral	Tral Payeen (E)	Beyond 50 mtrs from road (Gun Kocha)	16.63	21.93

M. P. C. N.L.

S.No	Name of MC	Name of the Ward	Name of Mohalla / Colony/Society Street	Residential	Commercial
224	Tral	Tral Payeen (E)	Beyond 50 mtrs from road (Kharpora Mohalla)	16.53	21.52
225	Tral	Tral Payeen (F)	Gada Moahalla upto 50 mtrs from	17.65	23.97
226	Tral	Tral Payeen (F)	Kar Mohalla upto 50 mtrs from	17.55	23.97
227	Tral	Tral Payeen (F)	Kadi Mohalla upto 50 mtrs from	17.55	23.97
228	Tral	Tral Payeen (F)	Aram Mohalla upto 50 mtrs from	17.55	23.97
229	Tral	Tral Payeen (F)	Rather Mohalla upto 50 mtrs from	17.55	23.97
230	Tral	Tral Payeen (F)	Kowsar Bal Mohalla upto 50 mtrs from	17.44	23.97
231	Tral	Tral Payeen (F)	Beyond 50 mtrs from road (Kar Mohalla)	16.63	21.93
232	Tral	Tral Payeen (F)	Beyond 50 mtrs from road (Kadi Mohalla)	16.63	21.93
233	Tral	Tral Payeen (F)	Beyond 50 mtrs from road (Rather Mohalla)	16.63	21.93
234	Tral	Tral Payeen (F)	Beyond 50 mtrs from road (Kowasar Bal...)	16.63	21.93
235	Tral	Tral Payeen (F)	Beyond 50 mtrs from road (Aram Mohalla)	16.63	21.83
236	Tral	Tral Payeen (F)	Beyond 50 mtrs from road (Gada Mohalla)	16.53	21.93
237	Tral	Tral Payeen (G)	Kandir Mohalla upto 50 mtrs from	22.85	34.68
238	Tral	Tral Payeen (G)	Kasho Mohalla upto 50 mtrs from	22.75	34.17
239	Tral	Tral Payeen (G)	Kharwali Mohalla upto 50 mtrs from	22.65	33.66
240	Tral	Tral Payeen (G)	Beyond 50 mtrs from road (Kasho Mohalla)	21.12	32.64
241	Tral	Tral Payeen (G)	Beyond 50 mtrs from road (Kandir Mohalla)	21.12	32.54
242	Tral	Tral Payeen (G)	Beyond 50 mtrs from road (Kharwali Mohalla)	20.91	31.62
243	Tral	Tral Payeen (H)	Charli pora Mohalla upto 50 mtrs from	17.55	22.95
244	Tral	Tral Payeen (H)	Khapti Mohalla upto 50 mtrs from	17.55	22.95
245	Tral	Tral Payeen (H)	Chanteng Mohalla upto 50 mtrs from	17.44	22.95
246	Tral	Tral Payeen (H)	Beyond 50 mtrs from road (Charlipora Mohalla)	16.63	21.93
247	Tral	Tral Payeen (H)	Beyond 50 mtrs from road (Khapti Mohalla)	16.63	21.93
248	Tral	Tral Payeen (H)	Beyond 50 mtrs from road (Chanteng Mohalla)	16.63	21.93

Handwritten signature/initials

S.No	Name of MC	Name of the Ward	Name of Mohalla / Colony/Society Street	Residential	Commercial
249	Tral	Tral Payen (D)	Bahareshi Mohalla upto 50 mtrs from road	21.73	24.18
250	Tral	Tral Payen (D)	Sheikh Mohalla upto 50 mtrs from road	21.63	24.28
251	Tral	Tral Payen (D)	Reshi Mohalla upto 50 mtrs from road	21.63	23.97
252	Tral	Tral Payen (D)	Mir Mohalla upto 50 mtrs from road	21.52	24.07
253	Tral	Tral Payen (D)	Badro Mohalla upto 50 mtrs from road	21.52	23.97
254	Tral	Tral Payen (D)	Chowkidar Mohalla upto 50 mtrs from road	21.52	23.97
255	Tral	Tral Payen (D)	Sofi Mohal/Akrajpora upto 50 mtrs from road	21.52	23.97
256	Tral	Tral Payen (D)	Naik Mohl/Nayad Mohalla upto 50 mtrs from road	21.52	23.97
257	Tral	Tral Payen (D)	Kemmo Mohalla upto 50 mtrs from road	21.52	23.97
258	Tral	Tral Payen (D)	Beyond 50 mtrs from road (Bahareshi Mohalla)	20.71	21.93
259	Tral	Tral Payen (D)	Beyond 50 mtrs from road (Badro Mohalla)	20.61	21.93
260	Tral	Tral Payen (D)	Beyond 50 mtrs from road (Chowkidar Mohalla)	20.50	21.93
261	Tral	Tral Payen (D)	Beyond 50 mtrs from road (Sheikh Mohalla)	20.50	21.93
262	Tral	Tral Payen (D)	Beyond 50 mtrs from road (Reshi Mohalla)	20.50	21.93
263	Tral	Tral Payen (D)	Beyond 50 mtrs from road (Mir Mohalla)	20.50	21.93
264	Tral	Tral Payen (D)	Beyond 50 mtrs from road (Sofi Mohalla...)	20.50	21.93
265	Tral	Tral Payen (D)	Beyond 50 mtrs from road (Naik Mohalla...)	20.50	21.93
266	Tral	Tral Payen (D)	Beyond 50 mtrs from road (Kemmo Mohalla)	20.50	21.93
267	Tral	Tral Bala (A)	Naie Basti upto 50 mtrs from road	22.75	35.19
268	Tral	Tral Bala (A)	Beyond 50 mtrs from road	21.01	32.64

1. Chief Executive Officer
Municipal Committee Pulwama

2. Assistant Town Planner: Pulwama

3. Divisional Forest
Officer
Pulwama

4. Divisional Forest Officer,
Shopian

5. District Panchayat Officer: Pulwama

7. Superintending
Engineer,
PWD Pulwama

8. District Registrar

9. Addl. Deputy Commissioner: Pulwama

10. District Collector

Form II
(See Rule 7)
"Annexure"(B1 to B11)
Market Value Guidelines of Urban Built up properties (2024)

Name of City	Ward No	Mohala Society/Street	Value of built up property per Sq met							
			Residential				Shop	Office	Godown	
			If Roof made of R.C.C (Rs)	if Roof made of RBC Girder (Rs)	Slab with Tin Sheets	If roof made of asbestos sheets/tin sheets/English tiles (Rs)	if roof made of kacha/Bamboo (Rs)	(Rs)	(Rs)	(Rs)
Pulwama (Municipal committee Pulwama)	Prichoo (A)	Darwanipora, Ganie Mohalla, Takiya Prichoo, Darzi Mohalla	Single storey Rs: 16009/-Sqm Double Storey Rs: 29557/-Sqm Three storey Rs: 44046/-Sqm	Not applicable in Valley	Single storey Rs: 23895/-Sqm Double Storey Rs:37417/-Sqm Three storey Rs: 51818/-Sqm	Single storey Rs: 21505/-Sqm Double Storey Rs: 34983/-Sqm Three storey Rs: 49358/-Sqm	Single storey Rs: 16024/-Sqm Double Storey Rs: 22340/-Sqm Three storey Rs: 31177/-Sqm	16009	21505	16009
	Prichoo (B)	Darzi Mohala B, Sheikh Mohala, New Colony A,	Single storey Rs: 16009/-Sqm Double Storey Rs: 29557/-Sqm Three storey Rs: 44046/-Sqm	Not applicable in Valley	Single storey Rs: 23895/-Sqm Double Storey Rs:37417/-Sqm Three storey Rs: 51818/-Sqm	Single storey Rs: 21505/-Sqm Double Storey Rs: 34983/-Sqm Three storey Rs: 49358/-Sqm	Single storey Rs: 16024/-Sqm Double Storey Rs: 22340/-Sqm Three storey Rs: 31177/-Sqm	16009	21505	16009
	Dalipora (A)	New Colony B, Hafiz Mohala, Dhobi Mohala,	Single storey Rs: 16009/-Sqm Double Storey Rs: 29557/-Sqm Three storey Rs: 44046/-Sqm	Not applicable in Valley	Single storey Rs: 23895/-Sqm Double Storey Rs:37417/-Sqm Three storey Rs: 51818/-Sqm	Single storey Rs: 21505/-Sqm Double Storey Rs: 34983/-Sqm Three storey Rs: 49358/-Sqm	Single storey Rs: 16024/-Sqm Double Storey Rs: 22340/-Sqm Three storey Rs: 31177/-Sqm	16009	21505	16009
	Dalipora (B)	Mir Mohala, Karpura	Single storey Rs: 16009/-Sqm Double Storey Rs: 29557/-Sqm Three storey Rs: 44046/-Sqm	Not applicable in Valley	Single storey Rs: 23895/-Sqm Double Storey Rs:37417/-Sqm Three storey Rs: 51818/-Sqm	Single storey Rs: 21505/-Sqm Double Storey Rs: 34983/-Sqm Three storey Rs: 49358/-Sqm	Single storey Rs: 16024/-Sqm Double Storey Rs: 22340/-Sqm Three storey Rs: 31177/-Sqm	16009	21505	16009
	Sirnoo (A)	Makadam Mohala, Khar Mohala, Babagund	Single storey Rs: 16009/-Sqm Double Storey Rs: 29557/-Sqm Three storey Rs: 44046/-Sqm	Not applicable in Valley	Single storey Rs: 23895/-Sqm Double Storey Rs:37417/-Sqm Three storey Rs: 51818/-Sqm	Single storey Rs: 21505/-Sqm Double Storey Rs: 34983/-Sqm Three storey Rs: 49358/-Sqm	Single storey Rs: 16024/-Sqm Double Storey Rs: 22340/-Sqm Three storey Rs: 31177/-Sqm	16009	21505	16009
	Sirnoo (B)	Ganie Mohala, Sheikh Mohala	Single storey Rs: 16009/-Sqm Double Storey Rs: 29557/-Sqm Three storey Rs: 44046/-Sqm	Not applicable in Valley	Single storey Rs: 23895/-Sqm Double Storey Rs:37417/-Sqm Three storey Rs: 51818/-Sqm	Single storey Rs: 21505/-Sqm Double Storey Rs: 34983/-Sqm Three storey Rs: 49358/-Sqm	Single storey Rs: 16024/-Sqm Double Storey Rs: 22340/-Sqm Three storey Rs: 31177/-Sqm	16009	21505	16009

Name of City	Ward No	Mohala Society/Street	Value of built up property per Sq met						
			Residential				Shop	Office	Godown
			If Roof made of R.C.C (Rs)	If Roof made of RBC Girder (Rs)	Slab with Tin Sheets	If roof made of asbestos sheets/tin sheets/English tiles (Rs)	If roof made of kacha/Bamboo (Rs)	(Rs)	(Rs)
Malikpora (A)	Malikpora A	Single storey Rs: 16009/-Sqm Double Storey Rs: 29557/-Sqm Three storey Rs: 44046/-Sqm	Not applicable in Valley	Single storey Rs: 23895/-Sqm Double Storey Rs: 37417/-Sqm Three storey Rs: 51818/-Sqm	Single storey Rs: 21505/-Sqm Double Storey Rs: 34983/-Sqm Three storey Rs: 49358/-Sqm	Single storey Rs: 16024/-Sqm Double Storey Rs: 22340/-Sqm Three storey Rs: 31177/-Sqm	16009	21505	16009
Malikpora (B)	Malikpora B, Hajam Mohala, Zargar Mohala, Khan Mohala	Single storey Rs: 16009/-Sqm Double Storey Rs: 29557/-Sqm Three storey Rs: 44046/-Sqm	Not applicable in Valley	Single storey Rs: 23895/-Sqm Double Storey Rs: 37417/-Sqm Three storey Rs: 51818/-Sqm	Single storey Rs: 21505/-Sqm Double Storey Rs: 34983/-Sqm Three storey Rs: 49358/-Sqm	Single storey Rs: 16024/-Sqm Double Storey Rs: 22340/-Sqm Three storey Rs: 31177/-Sqm	16009	21505	16009
Chatapora (A)	Main Bazaar, Kumar Mohala, Sheikh Mohala A	Single storey Rs: 16009/-Sqm Double Storey Rs: 29557/-Sqm Three storey Rs: 44046/-Sqm	Not applicable in Valley	Single storey Rs: 23895/-Sqm Double Storey Rs: 37417/-Sqm Three storey Rs: 51818/-Sqm	Single storey Rs: 21505/-Sqm Double Storey Rs: 34983/-Sqm Three storey Rs: 49358/-Sqm	Single storey Rs: 16024/-Sqm Double Storey Rs: 22340/-Sqm Three storey Rs: 31177/-Sqm	16009	21505	16009
Chatapora (B)	Sheikh Mohala B, Ganie Mohala, Mir Sahab Mohalla A	Single storey Rs: 16009/-Sqm Double Storey Rs: 29557/-Sqm Three storey Rs: 44046/-Sqm	Not applicable in Valley	Single storey Rs: 23895/-Sqm Double Storey Rs: 37417/-Sqm Three storey Rs: 51818/-Sqm	Single storey Rs: 21505/-Sqm Double Storey Rs: 34983/-Sqm Three storey Rs: 49358/-Sqm	Single storey Rs: 16024/-Sqm Double Storey Rs: 22340/-Sqm Three storey Rs: 31177/-Sqm	16009	21505	16009
Washibugh	Mir Sahab Mohala B, Sheikh Mohala, Ganie Mohala	Single storey Rs: 16009/-Sqm Double Storey Rs: 29557/-Sqm Three storey Rs: 44046/-Sqm	Not applicable in Valley	Single storey Rs: 23895/-Sqm Double Storey Rs: 37417/-Sqm Three storey Rs: 51818/-Sqm	Single storey Rs: 21505/-Sqm Double Storey Rs: 34983/-Sqm Three storey Rs: 49358/-Sqm	Single storey Rs: 16024/-Sqm Double Storey Rs: 22340/-Sqm Three storey Rs: 31177/-Sqm	16009	21505	16009
Dangerpora (A)	Dangerpora A	Single storey Rs: 16009/-Sqm Double Storey Rs: 29557/-Sqm Three storey Rs: 44046/-Sqm	Not applicable in Valley	Single storey Rs: 23895/-Sqm Double Storey Rs: 37417/-Sqm Three storey Rs: 51818/-Sqm	Single storey Rs: 21505/-Sqm Double Storey Rs: 34983/-Sqm Three storey Rs: 49358/-Sqm	Single storey Rs: 16024/-Sqm Double Storey Rs: 22340/-Sqm Three storey Rs: 31177/-Sqm	16009	21505	16009
Dangerpora (B)	Dangerpora B, Gund Hyder	Single storey Rs: 16009/-Sqm Double Storey Rs: 29557/-Sqm Three storey Rs: 44046/-Sqm	Not applicable in Valley	Single storey Rs: 23895/-Sqm Double Storey Rs: 37417/-Sqm Three storey Rs: 51818/-Sqm	Single storey Rs: 21505/-Sqm Double Storey Rs: 34983/-Sqm Three storey Rs: 49358/-Sqm	Single storey Rs: 16024/-Sqm Double Storey Rs: 22340/-Sqm Three storey Rs: 31177/-Sqm	16009	21505	16009

Name of City	Ward No	Mohala Society/Street	Value of built up property per Sq met							
			Residential				Shop	Office	Godown	
			If Roof made of R.C.C (Rs)	if Roof made of RBC Girder (Rs)	Slab with Tin Sheets	If roof made of asbestos sheets/tin sheets/English tiles (Rs)	if roof made of kacha/Bamboo (Rs)	(Rs)	(Rs)	(Rs)
Tral (Municipal Committee Tral)	Tral Payeen A	Kandistan, Paribal, Gulab Bagh, Taj Mohala	Single storey Rs: 16009/-Sqm Double Storey Rs: 29557/-Sqm Three storey Rs: 44046/-Sqm	Not applicable in Valley	Single storey Rs: 19748/- Double Storey Rs: 30924/- Three storey Rs: 42826/-	Single storey Rs: 17773/-- Double Storey Rs: 28912/-- Three storey Rs: 40792/--	Single storey Rs: 16024/-Sqm Double Storey Rs: 22340/-Sqm Three storey Rs: 31177/-Sqm	16009	21505	16009
	Tral Payeen B	Barantal, Bagander	Single storey Rs: 16009/-Sqm Double Storey Rs: 29557/-Sqm Three storey Rs: 44046/-Sqm	Not applicable in Valley	Single storey Rs: 19748/- Double Storey Rs: 30924/- Three storey Rs: 42826/-	Single storey Rs: 17773/-- Double Storey Rs: 28912/-- Three storey Rs: 40792/--	Single storey Rs: 16024/-Sqm Double Storey Rs: 22340/-Sqm Three storey Rs: 31177/-Sqm	16009	21505	16009
	Tral Payeen C	Faqir Mohala, Panzi Nag, Shareef Abad	Single storey Rs: 16009/-Sqm Double Storey Rs: 29557/-Sqm Three storey Rs: 44046/-Sqm	Not applicable in Valley	Single storey Rs: 19748/- Double Storey Rs: 30924/- Three storey Rs: 42826/-	Single storey Rs: 17773/-- Double Storey Rs: 28912/-- Three storey Rs: 40792/--	Single storey Rs: 16024/-Sqm Double Storey Rs: 22340/-Sqm Three storey Rs: 31177/-Sqm	16009	21505	16009
	Tral Payeen D	Baha Reshi Mohala, Badroo Mohala, Chokidar Mohala, Sheikh Mohala, Reshi Mohala, Mir Mohala, Sofi Mohala, Nayed Mohala, Kino Mohala	Single storey Rs: 16009/-Sqm Double Storey Rs: 29557/-Sqm Three storey Rs: 44046/-Sqm	Not applicable in Valley	Single storey Rs: 19748/- Double Storey Rs: 30924/- Three storey Rs: 42826/-	Single storey Rs: 17773/-- Double Storey Rs: 28912/-- Three storey Rs: 40792/--	Single storey Rs: 16024/-Sqm Double Storey Rs: 22340/-Sqm Three storey Rs: 31177/-Sqm	16009	21505	16009
	Tral Payeen E	Bata Mohala, Kharpora, Trag Mohala, Gun Kocho	Single storey Rs: 16009/-Sqm Double Storey Rs: 29557/-Sqm Three storey Rs: 44046/-Sqm	Not applicable in Valley	Single storey Rs: 19748/- Double Storey Rs: 30924/- Three storey Rs: 42826/-	Single storey Rs: 17773/-- Double Storey Rs: 28912/-- Three storey Rs: 40792/--	Single storey Rs: 16024/-Sqm Double Storey Rs: 22340/-Sqm Three storey Rs: 31177/-Sqm	16009	21505	16009
	Tral Payeen F	Kar Mohala, Kadi Mohala, Aram Mohala, Rather Mohala, Gada Mohala, Kowsar Bal	Single storey Rs: 16009/-Sqm Double Storey Rs: 29557/-Sqm Three storey Rs: 44046/-Sqm	Not applicable in Valley	Single storey Rs: 19748/- Double Storey Rs: 30924/- Three storey Rs: 42826/-	Single storey Rs: 17773/-- Double Storey Rs: 28912/-- Three storey Rs: 40792/--	Single storey Rs: 16024/-Sqm Double Storey Rs: 22340/-Sqm Three storey Rs: 31177/-Sqm	16009	21505	16009
	Tral Payeen G	Kashow Mohala, Kandir Mohala, Khar Wali Mohala	Single storey Rs: 16009/-Sqm Double Storey Rs: 29557/-Sqm Three storey Rs: 44046/-Sqm	Not applicable in Valley	Single storey Rs: 19748/- Double Storey Rs: 30924/- Three storey Rs: 42826/-	Single storey Rs: 17773/-- Double Storey Rs: 28912/-- Three storey Rs: 40792/--	Single storey Rs: 16024/-Sqm Double Storey Rs: 22340/-Sqm Three storey Rs: 31177/-Sqm	16009	21505	16009
	Tral Payeen H	Chantang, Charli Pora, Khapti Mohala	Single storey Rs: 16009/-Sqm Double Storey Rs: 29557/-Sqm Three storey Rs: 44046/-Sqm	Not applicable in Valley	Single storey Rs: 19748/- Double Storey Rs: 30924/- Three storey Rs: 42826/-	Single storey Rs: 17773/-- Double Storey Rs: 28912/-- Three storey Rs: 40792/--	Single storey Rs: 16024/-Sqm Double Storey Rs: 22340/-Sqm Three storey Rs: 31177/-Sqm	16009	21505	16009

Handwritten signature/initials

Name of City	Ward No	Mohala Society/Street	Value of built up property per Sq met							
			Residential				Shop	Office	Godown	
			If Roof made of R.C.C (Rs)	if Roof made of RBC Girder (Rs)	Slab with Tin Sheets	If roof made of asbestos sheets/tin sheets/English tiles (Rs)	if roof made of kacha/Bamboo (Rs)	(Rs)	(Rs)	(Rs)
	Tral Bala A	Naie Basti, Dhobi Mohala, Kantra Mohala	Single storey Rs: 16009/-Sqm Double Storey Rs: 29557/-Sqm Three storey Rs: 44046/-Sqm	Not applicable in Valley	Single storey Rs: 19748/- Double Storey Rs: 30924/- Three storey Rs: 42826/-	Single storey Rs: 17773/-- Double Storey Rs: 28912/-- Three storey Rs: 40792/--	Single storey Rs: 16024/-Sqm Double Storey Rs: 22340/-Sqm Three storey Rs: 31177/-Sqm	16009	21505	16009
	Tral Bala B	Janbaz Mohala, Watal Mohala	Single storey Rs: 16009/-Sqm Double Storey Rs: 29557/-Sqm Three storey Rs: 44046/-Sqm	Not applicable in Valley	Single storey Rs: 19748/- Double Storey Rs: 30924/- Three storey Rs: 42826/-	Single storey Rs: 17773/-- Double Storey Rs: 28912/-- Three storey Rs: 40792/--	Single storey Rs: 16024/-Sqm Double Storey Rs: 22340/-Sqm Three storey Rs: 31177/-Sqm	16009	21505	16009
	Tral Bala C	Aara Mochi, Hamami Mohala, Kumar Mohala, Kanilpora, Astan Mohala, Harker Mohala Nie Basti Civil Lines B	Single storey Rs: 16009/-Sqm Double Storey Rs: 29557/-Sqm Three storey Rs: 44046/-Sqm	Not applicable in Valley	Single storey Rs: 19748/- Double Storey Rs: 30924/- Three storey Rs: 42826/-	Single storey Rs: 17773/-- Double Storey Rs: 28912/-- Three storey Rs: 40792/--	Single storey Rs: 16024/-Sqm Double Storey Rs: 22340/-Sqm Three storey Rs: 31177/-Sqm	16009	21505	16009
	Tral Bala D	Mukdam Mohala, Bun Mohala, Kaboo Mohala, Labroo Mohala	Single storey Rs: 16009/-Sqm Double Storey Rs: 29557/-Sqm Three storey Rs: 44046/-Sqm	Not applicable in Valley	Single storey Rs: 19748/- Double Storey Rs: 30924/- Three storey Rs: 42826/-	Single storey Rs: 17773/-- Double Storey Rs: 28912/-- Three storey Rs: 40792/--	Single storey Rs: 16024/-Sqm Double Storey Rs: 22340/-Sqm Three storey Rs: 31177/-Sqm	16009	21505	16009
	Tral Bala E	Chana Mohala, Dada Mohala, Kahchirai Mohala, Chadroo Mohala, Khari Mohala	Single storey Rs: 16009/-Sqm Double Storey Rs: 29557/-Sqm Three storey Rs: 44046/-Sqm	Not applicable in Valley	Single storey Rs: 19748/- Double Storey Rs: 30924/- Three storey Rs: 42826/-	Single storey Rs: 17773/-- Double Storey Rs: 28912/-- Three storey Rs: 40792/--	Single storey Rs: 16024/-Sqm Double Storey Rs: 22340/-Sqm Three storey Rs: 31177/-Sqm	16009	21505	16009
Awantipora (Municipal Committee Awantipora)	Buhoo A	Thana Mohala, Sheikh Mohala Dhobi Mohala	Single storey Rs: 16009/-Sqm Double Storey Rs: 29557/-Sqm Three storey Rs: 44046/-Sqm	Not applicable in Valley	Single storey Rs: 23895/-Sqm Double Storey Rs: 37417/-Sqm Three storey Rs: 51818/-Sqm	Single storey Rs: 21505/-Sqm Double Storey Rs: 34983/-Sqm Three storey Rs: 49358/-Sqm	Single storey Rs: 16024/-Sqm Double Storey Rs: 22340/-Sqm Three storey Rs: 31177/-Sqm	16009	21505	16009
	Buhoo B	Shah Mohala, Her Buhoo	Single storey Rs: 16009/-Sqm Double Storey Rs: 29557/-Sqm Three storey Rs: 44046/-Sqm	Not applicable in Valley	Single storey Rs: 23895/-Sqm Double Storey Rs: 37417/-Sqm Three storey Rs: 51818/-Sqm	Single storey Rs: 21505/-Sqm Double Storey Rs: 34983/-Sqm Three storey Rs: 49358/-Sqm	Single storey Rs: 16024/-Sqm Double Storey Rs: 22340/-Sqm Three storey Rs: 31177/-Sqm	16009	21505	16009

Name of City	Ward No	Mohala Society/Street	Value of built up property per Sq met							
			Residential				Shop	Office	Godown	
			If Roof made of R.C.C (Rs)	if Roof made of RBC Girder (Rs)	Slab with Tin Sheets	If roof made of asbestos sheets/tin sheets/English tiles (Rs)	if roof made of kacha/Bamboo (Rs)	(Rs)	(Rs)	(Rs)
	Iqbal Colony	Sheikh Mohala, Ahanger Mohala	Single storey Rs: 16009/-Sqm Double Storey Rs: 29557/-Sqm Three storey Rs: 44046/-Sqm	Not applicable in Valley	Single storey Rs: 23895/-Sqm Double Storey Rs: 37417/-Sqm Three storey Rs: 51818/-Sqm	Single storey Rs: 21505/-Sqm Double Storey Rs: 34983/-Sqm Three storey Rs: 49358/-Sqm	Single storey Rs: 16024/-Sqm Double Storey Rs: 22340/-Sqm Three storey Rs: 31177/-Sqm	16009	21505	16009
	New Colony	Naya Pattan, New Colony	Single storey Rs: 16009/-Sqm Double Storey Rs: 29557/-Sqm Three storey Rs: 44046/-Sqm	Not applicable in Valley	Single storey Rs: 23895/-Sqm Double Storey Rs: 37417/-Sqm Three storey Rs: 51818/-Sqm	Single storey Rs: 21505/-Sqm Double Storey Rs: 34983/-Sqm Three storey Rs: 49358/-Sqm	Single storey Rs: 16024/-Sqm Double Storey Rs: 22340/-Sqm Three storey Rs: 31177/-Sqm	16009	21505	16009
	Herpora A	Dar Mohala, Mir Mohala	Single storey Rs: 16009/-Sqm Double Storey Rs: 29557/-Sqm Three storey Rs: 44046/-Sqm	Not applicable in Valley	Single storey Rs: 23895/-Sqm Double Storey Rs: 37417/-Sqm Three storey Rs: 51818/-Sqm	Single storey Rs: 21505/-Sqm Double Storey Rs: 34983/-Sqm Three storey Rs: 49358/-Sqm	Single storey Rs: 16024/-Sqm Double Storey Rs: 22340/-Sqm Three storey Rs: 31177/-Sqm	16009	21505	16009
	Herpora B	Bhat Mohala, Mir Mohala	Single storey Rs: 16009/-Sqm Double Storey Rs: 29557/-Sqm Three storey Rs: 44046/-Sqm	Not applicable in Valley	Single storey Rs: 23895/-Sqm Double Storey Rs: 37417/-Sqm Three storey Rs: 51818/-Sqm	Single storey Rs: 21505/-Sqm Double Storey Rs: 34983/-Sqm Three storey Rs: 49358/-Sqm	Single storey Rs: 16024/-Sqm Double Storey Rs: 22340/-Sqm Three storey Rs: 31177/-Sqm	16009	21505	16009
	Makadam Mohala	Makadam Mohala, Janglat Mandi	Single storey Rs: 16009/-Sqm Double Storey Rs: 29557/-Sqm Three storey Rs: 44046/-Sqm	Not applicable in Valley	Single storey Rs: 23895/-Sqm Double Storey Rs: 37417/-Sqm Three storey Rs: 51818/-Sqm	Single storey Rs: 21505/-Sqm Double Storey Rs: 34983/-Sqm Three storey Rs: 49358/-Sqm	Single storey Rs: 16024/-Sqm Double Storey Rs: 22340/-Sqm Three storey Rs: 31177/-Sqm	16009	21505	16009
	Kandizal	Kandizal	Single storey Rs: 16009/-Sqm Double Storey Rs: 29557/-Sqm Three storey Rs: 44046/-Sqm	Not applicable in Valley	Single storey Rs: 23895/-Sqm Double Storey Rs: 37417/-Sqm Three storey Rs: 51818/-Sqm	Single storey Rs: 21505/-Sqm Double Storey Rs: 34983/-Sqm Three storey Rs: 49358/-Sqm	Single storey Rs: 16024/-Sqm Double Storey Rs: 22340/-Sqm Three storey Rs: 31177/-Sqm	16009	21505	16009
	Ghat Mohala A	Guru Mohala, Mala Mohala, Sofi Mohala	Single storey Rs: 16009/-Sqm Double Storey Rs: 29557/-Sqm Three storey Rs: 44046/-Sqm	Not applicable in Valley	Single storey Rs: 23895/-Sqm Double Storey Rs: 37417/-Sqm Three storey Rs: 51818/-Sqm	Single storey Rs: 21505/-Sqm Double Storey Rs: 34983/-Sqm Three storey Rs: 49358/-Sqm	Single storey Rs: 16024/-Sqm Double Storey Rs: 22340/-Sqm Three storey Rs: 31177/-Sqm	16009	21505	16009

Handwritten signatures and initials at the bottom of the page.

Name of City	Ward No	Mohala Society/Street	Value of built up property per Sq met							
			Residential				Shop	Office	Godown	
			If Roof made of R.C.C (Rs)	if Roof made of RBC Girder (Rs)	Slab with Tin Sheets	If roof made of asbestos sheets/tin sheets/English tiles (Rs)	if roof made of kacha/Bamboo (Rs)	(Rs)	(Rs)	(Rs)
	Ghat Mohala B	Wani Mohala, Dar/Kasab Moahla, Bagow Mohala	Single storey Rs: 16009/-Sqm Double Storey Rs: 29557/-Sqm Three storey Rs: 44046/-Sqm	Not applicable in Valley	Single storey Rs: 23895/-Sqm Double Storey Rs: 37417/-Sqm Three storey Rs: 51818/-Sqm	Single storey Rs: 21505/-Sqm Double Storey Rs: 34983/-Sqm Three storey Rs: 49358/-Sqm	Single storey Rs: 16024/-Sqm Double Storey Rs: 22340/-Sqm Three storey Rs: 31177/-Sqm	16009	21505	16009
	Kumar Mohala	Kumar Mohala, Bader Mohala	Single storey Rs: 16009/-Sqm Double Storey Rs: 29557/-Sqm Three storey Rs: 44046/-Sqm	Not applicable in Valley	Single storey Rs: 23895/-Sqm Double Storey Rs: 37417/-Sqm Three storey Rs: 51818/-Sqm	Single storey Rs: 21505/-Sqm Double Storey Rs: 34983/-Sqm Three storey Rs: 49358/-Sqm	Single storey Rs: 16024/-Sqm Double Storey Rs: 22340/-Sqm Three storey Rs: 31177/-Sqm	16009	21505	16009
	Kaithroo Mohala	Guru Mohala, Kaithroo Mohala	Single storey Rs: 16009/-Sqm Double Storey Rs: 29557/-Sqm Three storey Rs: 44046/-Sqm	Not applicable in Valley	Single storey Rs: 23895/-Sqm Double Storey Rs: 37417/-Sqm Three storey Rs: 51818/-Sqm	Single storey Rs: 21505/-Sqm Double Storey Rs: 34983/-Sqm Three storey Rs: 49358/-Sqm	Single storey Rs: 16024/-Sqm Double Storey Rs: 22340/-Sqm Three storey Rs: 31177/-Sqm	16009	21505	16009
	Bilal Colony	Bilal Colony	Single storey Rs: 16009/-Sqm Double Storey Rs: 29557/-Sqm Three storey Rs: 44046/-Sqm	Not applicable in Valley	Single storey Rs: 23895/-Sqm Double Storey Rs: 37417/-Sqm Three storey Rs: 51818/-Sqm	Single storey Rs: 21505/-Sqm Double Storey Rs: 34983/-Sqm Three storey Rs: 49358/-Sqm	Single storey Rs: 16024/-Sqm Double Storey Rs: 22340/-Sqm Three storey Rs: 31177/-Sqm	16009	21505	16009
Khrewa (Municipal Committee Khrewa)	Syed Baba Qasim	Babapora, Lone Mohala A	Single storey Rs: 16009/-Sqm Double Storey Rs: 29557/-Sqm Three storey Rs: 44046/-Sqm	Not applicable in Valley	Single storey Rs: 23895/-Sqm Double Storey Rs: 37417/-Sqm Three storey Rs: 51818/-Sqm	Single storey Rs: 21505/-Sqm Double Storey Rs: 34983/-Sqm Three storey Rs: 49358/-Sqm	Single storey Rs: 16024/-Sqm Double Storey Rs: 22340/-Sqm Three storey Rs: 31177/-Sqm	16009	21505	16009
	Rehman Sahab	Lone Mohala B, Sheikh Mohala	Single storey Rs: 16009/-Sqm Double Storey Rs: 29557/-Sqm Three storey Rs: 44046/-Sqm	Not applicable in Valley	Single storey Rs: 23895/-Sqm Double Storey Rs: 37417/-Sqm Three storey Rs: 51818/-Sqm	Single storey Rs: 21505/-Sqm Double Storey Rs: 34983/-Sqm Three storey Rs: 49358/-Sqm	Single storey Rs: 16024/-Sqm Double Storey Rs: 22340/-Sqm Three storey Rs: 31177/-Sqm	16009	21505	16009
	Danak Mohala	Danak Mohala A	Single storey Rs: 16009/-Sqm Double Storey Rs: 29557/-Sqm Three storey Rs: 44046/-Sqm	Not applicable in Valley	Single storey Rs: 23895/-Sqm Double Storey Rs: 37417/-Sqm Three storey Rs: 51818/-Sqm	Single storey Rs: 21505/-Sqm Double Storey Rs: 34983/-Sqm Three storey Rs: 49358/-Sqm	Single storey Rs: 16024/-Sqm Double Storey Rs: 22340/-Sqm Three storey Rs: 31177/-Sqm	16009	21505	16009

Name of City	Ward No	Mohala Society/Street	Value of built up property per Sq met							
			Residential				Shop	Office	Godown	
			If Roof made of R.C.C (Rs)	if Roof made of RBC Girder (Rs)	Slab with Tin Sheets	If roof made of asbestos sheets/tin sheets/English tiles (Rs)	if roof made of kacha/Bamboo (Rs)	(Rs)	(Rs)	(Rs)
	Rigoo Mohala	Danak Mohala B, Rigoo Mohala	Single storey Rs: 16009/-Sqm Double Storey Rs: 29557/-Sqm Three storey Rs: 44046/-Sqm	Not applicable in Valley	Single storey Rs: 23895/-Sqm Double Storey Rs: 37417/-Sqm Three storey Rs: 51818/-Sqm	Single storey Rs: 21505/-Sqm Double Storey Rs: 34983/-Sqm Three storey Rs: 49358/-Sqm	Single storey Rs: 16024/-Sqm Double Storey Rs: 22340/-Sqm Three storey Rs: 31177/-Sqm	16009	21505	16009
	Bhat Mohala	Pall Mohala, Bhat Mohala	Single storey Rs: 16009/-Sqm Double Storey Rs: 29557/-Sqm Three storey Rs: 44046/-Sqm	Not applicable in Valley	Single storey Rs: 23895/-Sqm Double Storey Rs: 37417/-Sqm Three storey Rs: 51818/-Sqm	Single storey Rs: 21505/-Sqm Double Storey Rs: 34983/-Sqm Three storey Rs: 49358/-Sqm	Single storey Rs: 16024/-Sqm Double Storey Rs: 22340/-Sqm Three storey Rs: 31177/-Sqm	16009	21505	16009
	Mir Mohala	Mir Mohala, Bazar Mohala	Single storey Rs: 16009/-Sqm Double Storey Rs: 29557/-Sqm Three storey Rs: 44046/-Sqm	Not applicable in Valley	Single storey Rs: 23895/-Sqm Double Storey Rs: 37417/-Sqm Three storey Rs: 51818/-Sqm	Single storey Rs: 21505/-Sqm Double Storey Rs: 34983/-Sqm Three storey Rs: 49358/-Sqm	Single storey Rs: 16024/-Sqm Double Storey Rs: 22340/-Sqm Three storey Rs: 31177/-Sqm	16009	21505	16009
	Dhobi Mohala	Dhobi Mohala, Eid Gah	Single storey Rs: 16009/-Sqm Double Storey Rs: 29557/-Sqm Three storey Rs: 44046/-Sqm	Not applicable in Valley	Single storey Rs: 23895/-Sqm Double Storey Rs: 37417/-Sqm Three storey Rs: 51818/-Sqm	Single storey Rs: 21505/-Sqm Double Storey Rs: 34983/-Sqm Three storey Rs: 49358/-Sqm	Single storey Rs: 16024/-Sqm Double Storey Rs: 22340/-Sqm Three storey Rs: 31177/-Sqm	16009	21505	16009
	Gratwali Mohala	Giratiwali Mohala	Single storey Rs: 16009/-Sqm Double Storey Rs: 29557/-Sqm Three storey Rs: 44046/-Sqm	Not applicable in Valley	Single storey Rs: 23895/-Sqm Double Storey Rs: 37417/-Sqm Three storey Rs: 51818/-Sqm	Single storey Rs: 21505/-Sqm Double Storey Rs: 34983/-Sqm Three storey Rs: 49358/-Sqm	Single storey Rs: 16024/-Sqm Double Storey Rs: 22340/-Sqm Three storey Rs: 31177/-Sqm	16009	21505	16009
	Iqbal Colony	Gojree Mohala A	Single storey Rs: 16009/-Sqm Double Storey Rs: 29557/-Sqm Three storey Rs: 44046/-Sqm	Not applicable in Valley	Single storey Rs: 23895/-Sqm Double Storey Rs: 37417/-Sqm Three storey Rs: 51818/-Sqm	Single storey Rs: 21505/-Sqm Double Storey Rs: 34983/-Sqm Three storey Rs: 49358/-Sqm	Single storey Rs: 16024/-Sqm Double Storey Rs: 22340/-Sqm Three storey Rs: 31177/-Sqm	16009	21505	16009
	Ahanger Mohala	Gojree Mohala B, Kumar Mohala, Ahanger Mohala, Tengwani Mohala A, Kady Mohala A	Single storey Rs: 16009/-Sqm Double Storey Rs: 29557/-Sqm Three storey Rs: 44046/-Sqm	Not applicable in Valley	Single storey Rs: 23895/-Sqm Double Storey Rs: 37417/-Sqm Three storey Rs: 51818/-Sqm	Single storey Rs: 21505/-Sqm Double Storey Rs: 34983/-Sqm Three storey Rs: 49358/-Sqm	Single storey Rs: 16024/-Sqm Double Storey Rs: 22340/-Sqm Three storey Rs: 31177/-Sqm	16009	21505	16009

Name of City	Ward No	Mohala Society/Street	Value of built up property per Sq met							
			Residential				Shop	Office	Godown	
			If Roof made of R.C.C (Rs)	if Roof made of RBC Girder (Rs)	Slab with Tin Sheets	If roof made of asbestos sheets/tin sheets/English tiles (Rs)	if roof made of kacha/Bamboo (Rs)	(Rs)	(Rs)	(Rs)
	Tengwani Mohala	Kady Mohala B, Tengwani Mohala B	Single storey Rs: 16009/-Sqm Double Storey Rs: 29557/-Sqm Three storey Rs: 44046/-Sqm	Not applicable in Valley	Single storey Rs: 23895/-Sqm Double Storey Rs: 37417/-Sqm Three storey Rs: 51818/-Sqm	Single storey Rs: 21505/-Sqm Double Storey Rs: 34983/-Sqm Three storey Rs: 49358/-Sqm	Single storey Rs: 16024/-Sqm Double Storey Rs: 22340/-Sqm Three storey Rs: 31177/-Sqm	16009	21505	16009
	Sabir Shah Colony	Sabir Shah Colony A	Single storey Rs: 16009/-Sqm Double Storey Rs: 29557/-Sqm Three storey Rs: 44046/-Sqm	Not applicable in Valley	Single storey Rs: 23895/-Sqm Double Storey Rs: 37417/-Sqm Three storey Rs: 51818/-Sqm	Single storey Rs: 21505/-Sqm Double Storey Rs: 34983/-Sqm Three storey Rs: 49358/-Sqm	Single storey Rs: 16024/-Sqm Double Storey Rs: 22340/-Sqm Three storey Rs: 31177/-Sqm	16009	21505	16009
	Gousia Colony	Sabir Shah Colony B, Gousia Colony	Single storey Rs: 16009/-Sqm Double Storey Rs: 29557/-Sqm Three storey Rs: 44046/-Sqm	Not applicable in Valley	Single storey Rs: 23895/-Sqm Double Storey Rs: 37417/-Sqm Three storey Rs: 51818/-Sqm	Single storey Rs: 21505/-Sqm Double Storey Rs: 34983/-Sqm Three storey Rs: 49358/-Sqm	Single storey Rs: 16024/-Sqm Double Storey Rs: 22340/-Sqm Three storey Rs: 31177/-Sqm	16009	21505	16009
Pampore (Municipal Committee Pampore)	Namblabal A	Bagander, Gousia Colony	Single storey Rs: 16009/-Sqm Double Storey Rs: 29557/-Sqm Three storey Rs: 44046/-Sqm	Not applicable in Valley	Single storey Rs: 23895/-Sqm Double Storey Rs: 37417/-Sqm Three storey Rs: 51818/-Sqm	Single storey Rs: 21505/-Sqm Double Storey Rs: 34983/-Sqm Three storey Rs: 49358/-Sqm	Single storey Rs: 16024/-Sqm Double Storey Rs: 22340/-Sqm Three storey Rs: 31177/-Sqm	16009	21505	16009
	Namblabal B	Tang Mohala, Aram Mohala	Single storey Rs: 16009/-Sqm Double Storey Rs: 29557/-Sqm Three storey Rs: 44046/-Sqm	Not applicable in Valley	Single storey Rs: 23895/-Sqm Double Storey Rs: 37417/-Sqm Three storey Rs: 51818/-Sqm	Single storey Rs: 21505/-Sqm Double Storey Rs: 34983/-Sqm Three storey Rs: 49358/-Sqm	Single storey Rs: 16024/-Sqm Double Storey Rs: 22340/-Sqm Three storey Rs: 31177/-Sqm	16009	21505	16009
	Namblabal C	Ahanger Mohala, Sheikh Mohala	Single storey Rs: 16009/-Sqm Double Storey Rs: 29557/-Sqm Three storey Rs: 44046/-Sqm	Not applicable in Valley	Single storey Rs: 23895/-Sqm Double Storey Rs: 37417/-Sqm Three storey Rs: 51818/-Sqm	Single storey Rs: 21505/-Sqm Double Storey Rs: 34983/-Sqm Three storey Rs: 49358/-Sqm	Single storey Rs: 16024/-Sqm Double Storey Rs: 22340/-Sqm Three storey Rs: 31177/-Sqm	16009	21505	16009
	Namblabal D	Teng Sheikh Mohala, Baba Ali Sahab Mohala	Single storey Rs: 16009/-Sqm Double Storey Rs: 29557/-Sqm Three storey Rs: 44046/-Sqm	Not applicable in Valley	Single storey Rs: 23895/-Sqm Double Storey Rs: 37417/-Sqm Three storey Rs: 51818/-Sqm	Single storey Rs: 21505/-Sqm Double Storey Rs: 34983/-Sqm Three storey Rs: 49358/-Sqm	Single storey Rs: 16024/-Sqm Double Storey Rs: 22340/-Sqm Three storey Rs: 31177/-Sqm	16009	21505	16009

Handwritten signatures and initials at the bottom of the page.

Name of City	Ward No	Mohala Society/Street	Value of built up property per Sq met							
			Residential				Shop	Office	Godown	
			If Roof made of R.C.C (Rs)	If Roof made of RBC Girder (Rs)	Slab with Tin Sheets	If roof made of asbestos sheets/tin sheets/English tiles (Rs)	if roof made of kacha/Bamboo (Rs)	(Rs)	(Rs)	(Rs)
	Namblabal E	Astan Mohala	Single storey Rs: 16009/-Sqm Double Storey Rs: 29557/-Sqm Three storey Rs: 44046/-Sqm	Not applicable in Valley	Single storey Rs: 23895/-Sqm Double Storey Rs: 37417/-Sqm Three storey Rs: 51818/-Sqm	Single storey Rs: 21505/-Sqm Double Storey Rs: 34983/-Sqm Three storey Rs: 49358/-Sqm	Single storey Rs: 16024/-Sqm Double Storey Rs: 22340/-Sqm Three storey Rs: 31177/-Sqm	16009	21505	16009
	Namblabal F	Tulbagh, New Colony, Tulbagh	Single storey Rs: 16009/-Sqm Double Storey Rs: 29557/-Sqm Three storey Rs: 44046/-Sqm	Not applicable in Valley	Single storey Rs: 23895/-Sqm Double Storey Rs: 37417/-Sqm Three storey Rs: 51818/-Sqm	Single storey Rs: 21505/-Sqm Double Storey Rs: 34983/-Sqm Three storey Rs: 49358/-Sqm	Single storey Rs: 16024/-Sqm Double Storey Rs: 22340/-Sqm Three storey Rs: 31177/-Sqm	16009	21505	16009
	Drangbal A	Wani Mohala, Malik Mohala	Single storey Rs: 16009/-Sqm Double Storey Rs: 29557/-Sqm Three storey Rs: 44046/-Sqm	Not applicable in Valley	Single storey Rs: 23895/-Sqm Double Storey Rs: 37417/-Sqm Three storey Rs: 51818/-Sqm	Single storey Rs: 21505/-Sqm Double Storey Rs: 34983/-Sqm Three storey Rs: 49358/-Sqm	Single storey Rs: 16024/-Sqm Double Storey Rs: 22340/-Sqm Three storey Rs: 31177/-Sqm	16009	21505	16009
	Drangbal B	Frastabal Qadeem, Tancha Bagh	Single storey Rs: 16009/-Sqm Double Storey Rs: 29557/-Sqm Three storey Rs: 44046/-Sqm	Not applicable in Valley	Single storey Rs: 23895/-Sqm Double Storey Rs: 37417/-Sqm Three storey Rs: 51818/-Sqm	Single storey Rs: 21505/-Sqm Double Storey Rs: 34983/-Sqm Three storey Rs: 49358/-Sqm	Single storey Rs: 16024/-Sqm Double Storey Rs: 22340/-Sqm Three storey Rs: 31177/-Sqm	16009	21505	16009
	Drangbal C	New Colony, Frastabal, Khankah Bagh	Single storey Rs: 16009/-Sqm Double Storey Rs: 29557/-Sqm Three storey Rs: 44046/-Sqm	Not applicable in Valley	Single storey Rs: 23895/-Sqm Double Storey Rs: 37417/-Sqm Three storey Rs: 51818/-Sqm	Single storey Rs: 21505/-Sqm Double Storey Rs: 34983/-Sqm Three storey Rs: 49358/-Sqm	Single storey Rs: 16024/-Sqm Double Storey Rs: 22340/-Sqm Three storey Rs: 31177/-Sqm	16009	21505	16009
	Drangbal D	Dar Mohala	Single storey Rs: 16009/-Sqm Double Storey Rs: 29557/-Sqm Three storey Rs: 44046/-Sqm	Not applicable in Valley	Single storey Rs: 23895/-Sqm Double Storey Rs: 37417/-Sqm Three storey Rs: 51818/-Sqm	Single storey Rs: 21505/-Sqm Double Storey Rs: 34983/-Sqm Three storey Rs: 49358/-Sqm	Single storey Rs: 16024/-Sqm Double Storey Rs: 22340/-Sqm Three storey Rs: 31177/-Sqm	16009	21505	16009
	Drangbal E	Bhat Mohala, Mir Mohala	Single storey Rs: 16009/-Sqm Double Storey Rs: 29557/-Sqm Three storey Rs: 44046/-Sqm	Not applicable in Valley	Single storey Rs: 23895/-Sqm Double Storey Rs: 37417/-Sqm Three storey Rs: 51818/-Sqm	Single storey Rs: 21505/-Sqm Double Storey Rs: 34983/-Sqm Three storey Rs: 49358/-Sqm	Single storey Rs: 16024/-Sqm Double Storey Rs: 22340/-Sqm Three storey Rs: 31177/-Sqm	16009	21505	16009

Name of City	Ward No	Mohala Society/Street	Value of built up property per Sq met							
			Residential				Shop	Office	Godown	
			If Roof made of R.C.C (Rs)	if Roof made of RBC Girder (Rs)	Slab with Tin Sheets	If roof made of asbestos sheets/tin sheets/ English tiles (Rs)	if roof made of kacha/Bamboo (Rs)	(Rs)	(Rs)	(Rs)
	Drangbal F	Sofi Mohala	Single storey Rs: 16009/-Sqm Double Storey Rs: 29557/-Sqm Three storey Rs: 44046/-Sqm	Not applicable in Valley	Single storey Rs: 23895/-Sqm Double Storey Rs: 37417/-Sqm Three storey Rs: 51818/-Sqm	Single storey Rs: 21505/-Sqm Double Storey Rs: 34983/-Sqm Three storey Rs: 49358/-Sqm	Single storey Rs: 16024/-Sqm Double Storey Rs: 22340/-Sqm Three storey Rs: 31177/-Sqm	16009	21505	16009
	Kadlabal A	Lalwani Mohala, Dhoni Mohala	Single storey Rs: 16009/-Sqm Double Storey Rs: 29557/-Sqm Three storey Rs: 44046/-Sqm	Not applicable in Valley	Single storey Rs: 23895/-Sqm Double Storey Rs: 37417/-Sqm Three storey Rs: 51818/-Sqm	Single storey Rs: 21505/-Sqm Double Storey Rs: 34983/-Sqm Three storey Rs: 49358/-Sqm	Single storey Rs: 16024/-Sqm Double Storey Rs: 22340/-Sqm Three storey Rs: 31177/-Sqm	16009	21505	16009
	Kadlabal B	Tuli Mohala, Dhoni Mohala, Moju Mohala	Single storey Rs: 16009/-Sqm Double Storey Rs: 29557/-Sqm Three storey Rs: 44046/-Sqm	Not applicable in Valley	Single storey Rs: 23895/-Sqm Double Storey Rs: 37417/-Sqm Three storey Rs: 51818/-Sqm	Single storey Rs: 21505/-Sqm Double Storey Rs: 34983/-Sqm Three storey Rs: 49358/-Sqm	Single storey Rs: 16024/-Sqm Double Storey Rs: 22340/-Sqm Three storey Rs: 31177/-Sqm	16009	21505	16009
	Kadlabal C	Dhobi Mohala, Makdam Mohala	Single storey Rs: 16009/-Sqm Double Storey Rs: 29557/-Sqm Three storey Rs: 44046/-Sqm	Not applicable in Valley	Single storey Rs: 23895/-Sqm Double Storey Rs: 37417/-Sqm Three storey Rs: 51818/-Sqm	Single storey Rs: 21505/-Sqm Double Storey Rs: 34983/-Sqm Three storey Rs: 49358/-Sqm	Single storey Rs: 16024/-Sqm Double Storey Rs: 22340/-Sqm Three storey Rs: 31177/-Sqm	16009	21505	16009
	Kadlabal D	Hamdania Mohala, Sheikh Mohala, New Colony	Single storey Rs: 16009/-Sqm Double Storey Rs: 29557/-Sqm Three storey Rs: 44046/-Sqm	Not applicable in Valley	Single storey Rs: 23895/-Sqm Double Storey Rs: 37417/-Sqm Three storey Rs: 51818/-Sqm	Single storey Rs: 21505/-Sqm Double Storey Rs: 34983/-Sqm Three storey Rs: 49358/-Sqm	Single storey Rs: 16024/-Sqm Double Storey Rs: 22340/-Sqm Three storey Rs: 31177/-Sqm	16009	21505	16009

Handwritten signatures and initials at the bottom of the page.

Name of City	Ward No	Mohala Society/Street	Value of built up property per Sq met							
			Residential				Shop	Office	Godown	
			If Roof made of R.C.C (Rs)	if Roof made of RBC Girder (Rs)	Slab with Tin Sheets	If roof made of asbestos sheets/tin sheets/English tiles (Rs)	if roof made of kacha/Bamboo (Rs)	(Rs)	(Rs)	(Rs)
	Kadlabal E	Molvi Mohala, Literbal	Single storey Rs: 16009/-Sqm Double Storey Rs: 29557/-Sqm Three storey Rs: 44046/-Sqm	Not applicable in Valley	Single storey Rs: 23895/-Sqm Double Storey Rs: 37417/-Sqm Three storey Rs: 51818/-Sqm	Single storey Rs: 21505/-Sqm Double Storey Rs: 34983/-Sqm Three storey Rs: 49358/-Sqm	Single storey Rs: 16024/-Sqm Double Storey Rs: 22340/-Sqm Three storey Rs: 31177/-Sqm	16009	21505	16009


1. Chief Executive Officer
Municipal Committee Pulwama


2. Assistant Town Planner:
Pulwama


3. Divisional Forest Officer
Pulwama/Spm.


4. Divisional Forest Officer,
Shopian


5. District Panchayat Officer:
Pulwama


7. Superintending Engineer,
PWD Pulwama


8. District Registrar


9. Addl. Deputy Commissioner:
Pulwama


10. District Collector
Pulwama

Plinth Area Rates (Structures)

Plinth Area Rates per Sq. Feet and Per Sq. Metre

Category of Specification	Single Storeyed		Double Storeyed		Three Storeyed		Four Storeyed		Five Storeyed	
	Rate Per Sq. Ft (in Rs)	Rate Per Sq. Mtr (in Rs)	Rate Per Sq. Ft (in Rs)	Rate Per Sq. Mtr (in Rs)	Rate Per Sq. Ft (in Rs)	Rate Per Sq. Mtr (in Rs)	Rate Per Sq. Ft (in Rs)	Rate Per Sq. Mtr (in Rs)	Rate Per Sq. Ft (in Rs)	Rate Per Sq. Mtr (in Rs)
A	1893	20369	2922	31441	4034	43406	4915	52885	5756	61935
B	1673	18001	2509	26997	3445	37068	4285	46107	5123	55123
C	1440	15494	2182	23478	2960	31350	3625	39005	4399	47330
D	1263	13590	1851	19917	2602	27998	3315	35669	4028	43341


1. Deduction on account of depreciation for rent assessment of Buildings /Structures @ 0.5%(Half Percent)
2. Deduction on account of Depreciation for valuation Buildings/Structures @ 0.5%(Half Percent) .
3. Rent per anum for carpet area @ 6.5%
4. Details given above as per SSR/Market Rate
5. Other Provisions



1. Chief Executive Officer
Municipal Committee Pulwama



2. Assistant Town Planner:
Pulwama




3. Divisional Forest Officer
Pulwama / Jmu



4. Divisional Forest Officer,
Shopian



5. District Panchayat
Officer: Pulwama



7. Superintendent Engineer,
PWB Pulwama



8. District Registrar



9. Addl. Deputy
Commissioner: Pulwama



10. District Collector
Pulwama

Form III (See Rule 7)

"Annexure" C1- C42

Market Value Guidelines of Agricultural Land for the Year 2024 ((in Rs.) Lacs per Kanal)

S. No	Tehsil	Patwar Halqa	Village	Mohalla/Khait/ Taraf Etc	Residential	Commercial	Irrigated		Un-Irrigated	
							Agriculture	Horticulture	Agriculture	Horticulture
1	Aripal	Aripal	Aripal	Aripal Lam Road	4.73	4.89	2.99	3.26	2.15	2.42
2	Aripal	Aripal	Aripal	Tral Satoora Road	4.67	4.89	2.99	3.26	2.20	2.42
3	Aripal	Aripal	Dar Ganie Gund	Aripal Lam Road	3.77	4.37	2.96	3.26	2.15	2.70
4	Aripal	Aripal	Dar Ganie Gund	Within Village	4.15	4.37	2.99	3.26	1.21	1.32
5	Aripal	Aripal	Dharamgund	Tral Satoora Road	4.20	4.20	2.52	2.99	2.52	2.52
6	Aripal	Aripal	Heevan	Aripal Deedarpora Road	3.94	4.26	2.52	3.15	2.21	2.70
7	Aripal	Aripal	Pethgam Gudpora	Tral Satoora Road	4.84	4.89	3.26	3.32	2.63	2.73
8	Aripal	Aripal	Pethgam Gudpora	Within Village	3.10	4.89	2.42	2.52	1.89	1.89
9	Aripal	Khanagund	Deedarpora	Aripal Deedarpora Road	2.73	3.00	2.42	2.63	1.20	1.20
10	Aripal	Khanagund	Deedarpora	Within Village	2.20	3.00	2.10	2.20	1.89	1.94
11	Aripal	Khanagund	Jawahirpora	Dar Ganie Gund Lam Road	3.82	4.08	2.62	2.94	2.53	2.63
12	Aripal	Khanagund	Jawahirpora	With In Village	3.67	2.55	2.04	2.14	1.53	1.94
13	Aripal	Khanagund	Khanagund	Link Road Sofigund Khanagund Road	3.94	2.15	3.10	3.26	2.20	2.42
14	Aripal	Khanagund	Khanagund	Tral Satoora Road	4.57	4.84	3.41	3.62	2.20	2.41
15	Aripal	Lorrow	Hundoora	Internal Roads	4.53	4.98	3.00	3.42	2.21	2.21
16	Aripal	Lorrow	Hundoora	Tral Satoora Road	5.05	5.57	3.62	3.86	2.43	2.53
17	Aripal	Lorrow	Lorrow	Internal Roads	4.84	5.10	3.64	3.88	2.43	2.53
18	Aripal	Lorrow	Lorrow	Tral Satoora Road	5.05	5.05	3.62	3.87	2.42	2.53
19	Aripal	Lorrow	Seer	Tral Syedabad Road	4.30	4.47	3.62	3.83	2.43	2.91
20	Aripal	Lurgam	Lurgam	Lurgam Panzoo Road	4.99	5.12	3.94	4.20	2.75	2.84
21	Aripal	Lurgam	Lurgam	Tral Satoora Road	5.41	5.41	3.94	4.15	2.63	2.96
22	Aripal	Lurgam	Nader	Internal Roads	5.12	5.00	2.63	4.10	2.63	2.73
23	Aripal	Lurgam	Nader	Tral Satoora Road	5.47	5.47	3.94	4.20	2.63	2.96
24	Aripal	Lurgam	Panzoo	Panzoo Monghama Road	4.85	5.09	3.94	4.20	2.63	2.96
25	Aripal	Satoora	Gulistan	With In Village	1.89	2.05	-	-	1.68	1.89
26	Aripal	Satoora	Gutroo	Satoora Nargistan Road	2.99	3.11	2.48	2.53	2.37	2.57
27	Aripal	Satoora	Hajin Nad	With In Village	1.92	2.00	-	-	2.24	2.24

(Handwritten signatures and initials)

S. No	Tehsil	Patwar Halqa	Village	Mohalla/Khait/ Taraf Etc	Residential	Commercial	Irrigated		Un-Irrigated	
							Agriculture	Horticulture	Agriculture	Horticulture
28	Aripal	Satoora	Nargistan	Nargistan Wantinad Road	2.99	3.50	-	-	2.42	2.68
29	Aripal	Satoora	Puranigam	With In Village	1.37	1.65	-	-	1.31	1.31
30	Aripal	Satoora	Satoora	Satoora Hajin Road	4.36	4.36	2.99	3.15	2.53	2.73
31	Aripal	Satoora	Satoora	Satoora Nargistan Road	4.42	4.42	2.99	3.15	2.52	2.73
32	Aripal	Satoora	Satoora	Within Internal Roads	4.42	4.42	2.89	3.07	2.42	2.20
33	Aripal	Syedabad	Syedabad	Internal Roads	4.37	4.42	3.37	3.57	2.53	2.53
34	Aripal	Syedabad	Syedabad	Tral Syedabad Road	4.47	4.47	3.37	3.57	2.53	2.53
35	Aripal	Syedabad	Wagad	Internal Roads	4.47	4.47	3.37	3.55	2.42	2.42
36	Aripal	Syedabad	Wagad	Tral Satoora Road	4.81	4.89	3.37	3.55	2.55	2.55
37	Awantipora	Awantipora	Awantipora	Bohu,Thana Mohalla,Sheikh Mohalla,Dhobi Mohalla,Shah Mohalla,Hera Boh Ghat Mohalla(Goor Mohalla)	-	-	14.28	16.32	13.26	15.30
38	Awantipora	Awantipora	Awantipora	Mohalla,Mala Mohalla,Sofi Mohalla)	-	-	14.28	16.32	13.26	15.30
39	Awantipora	Awantipora	Awantipora	Herapora,Dar Mohalla,Mir Mohalla,Bhat Mohalla	-	-	14.28	16.32	13.26	15.30
40	Awantipora	Awantipora	Awantipora	Iqbal Colony,Sheikh Mohalla,Ahanger Mohalla.Nava Pattan.New	-	-	14.28	16.32	13.26	15.30
41	Awantipora	Awantipora	Awantipora	Kandizal	-	-	14.28	16.32	13.26	15.30
42	Awantipora	Awantipora	Awantipora	Kumar Mohalla(Bader,Kathroo,Kumar)	-	-	14.28	16.32	13.26	15.30
43	Awantipora	Awantipora	Awantipora	Mukdam Mohalla,Janglat Mandi,	-	-	14.28	16.32	13.26	15.30
44	Awantipora	Awantipora	Awantipora	Noor Pora Nambal Side	-	-	14.28	16.32	13.26	15.30
45	Awantipora	Awantipora	Awantipora	Qutamseer To Namblabal	-	-	14.28	16.32	13.26	15.30
46	Awantipora	Awantipora	Awantipora	Razbal To Qutub Seer	-	-	14.28	16.32	13.26	15.30
47	Awantipora	Awantipora	Awantipora	Wani Mohalla,Kasab /Dar Mohalla,Bagaw Mohalla	-	-	14.28	16.32	13.26	15.30
48	Awantipora	Awantipora	Kanjinag	Away From Road	5.92	5.92	4.54	5.10	4.54	5.10
49	Awantipora	Awantipora	Kanjinag	On The Roads	6.43	6.43	5.30	5.81	5.30	5.81
50	Awantipora	Awantipora	Rajpora Ullar	Away From Road	5.92	6.38	4.54	5.10	4.54	5.10
51	Awantipora	Awantipora	Rajpora Ullar	On The Roads	6.43	6.43	5.30	5.81	5.30	5.81
52	Awantipora	Barsoo	Barsoo	Away From Road(Beyond 50Mts Of Old/New H/W)	10.71	11.73	8.77	9.69	8.77	9.69
53	Awantipora	Barsoo	Barsoo	On The Roads(Within 50Mtrsof Old/New N/H On Either Sides)	12.24	12.75	9.59	10.71	9.59	10.71
54	Awantipora	Barsoo	Jawbrara	Away From Road(Beyond 50Mts Of Old/New H/W)	10.71	11.94	8.77	9.69	8.77	9.69
55	Awantipora	Barsoo	Jawbrara	On The Roads(Within 50Mtrsof Old/New N/H On Either Sides)On The Roads	12.24	12.24	9.59	10.61	9.59	10.61

9 1/2 2/3

S. No	Tehsil	Patwar Halqa	Village	Mohalla/Khait/ Taraf Etc	Residential	Commercial	Irrigated		Un-Irrigated	
							Agriculture	Horticulture	Agriculture	Horticulture
56	Awantipora	Chersoo	Chersoo	Away From Road(Beyond 50Mts Of Old/New N/H)	5.92	6.22	4.74	5.10	4.79	5.10
57	Awantipora	Chersoo	Chersoo	On The Roads(Within 50Mtrsof Old/New N/H On Either Sides)	6.63	6.73	5.30	5.51	5.30	5.51
58	Awantipora	Chersoo	Sail	Away From Road	4.69	5.20	3.62	4.08	3.62	4.13
59	Awantipora	Chersoo	Sail	On The Roads	5.30	5.51	4.28	4.49	4.28	4.49
60	Awantipora	Dogripora	Dogripora	Away From Road	4.79	5.20	3.72	4.13	3.62	4.13
61	Awantipora	Dogripora	Dogripora	On The Roads	5.36	5.56	4.28	4.49	4.23	4.49
62	Awantipora	Dogripora	Kawni	Away From Road	4.79	5.20	3.72	4.13	3.62	4.13
63	Awantipora	Dogripora	Kawni	On The Roads	5.36	5.56	4.28	4.49	4.28	4.49
64	Awantipora	Hariparigam	Hariparigam	Away From Road	4.69	5.20	3.62	4.13	4.69	4.13
65	Awantipora	Hariparigam	Hariparigam	On The Roads	5.30	5.30	4.28	4.28	5.30	4.28
66	Awantipora	Hariparigam	Pratabpora	Away From Road	5.28	5.32	4.90	5.20	3.62	4.13
67	Awantipora	Hariparigam	Pratabpora	On The Roads	5.37	5.42	5.30	5.30	4.28	4.39
68	Awantipora	K Koot	K Koot	Away From Road(Beyond 50Mts Of Old/New H/W)	9.18	9.69	4.69	5.20	4.69	5.20
69	Awantipora	K Koot	K Koot	On The Roads(Within 50Mtrsof Old/New N/H On Either Sides)	9.69	10.15	5.20	5.51	5.20	5.56
70	Awantipora	K Koot	Larmoh Awanpora	Away From Road	8.16	9.18	3.93	4.79	3.93	4.79
71	Awantipora	K Koot	Larmoh Awanpora	On The Roads	8.57	9.59	4.28	5.30	4.28	5.30
72	Awantipora	K Koot	Merzapora	Away From Road(Beyond 50Mts Of Old/New H/W)	8.16	9.18	3.93	4.79	3.93	4.79
73	Awantipora	K Koot	Merzapora	On The Roads(Within 50Mtrsof Old/New N/H On Either Sides)	8.77	9.64	4.69	5.36	4.69	5.30
74	Awantipora	K Koot	Poshwan	Away From Road	4.69	5.20	3.62	4.13	4.69	4.13
75	Awantipora	K Koot	Poshwan	On The Roads	5.30	5.30	4.28	4.28	5.30	4.28
76	Awantipora	Malangpora	Awanpora	Away From Road	5.47	5.65	4.79	5.10	4.79	5.10
77	Awantipora	Malangpora	Awanpora	On The Roads	5.58	5.73	5.30	5.30	5.30	5.30
78	Awantipora	Malangpora	Karewa Rambirabad	Away From Road	5.47	5.65	3.72	4.13	3.72	4.13
79	Awantipora	Malangpora	Karewa Rambirabad	On The Roads	5.58	5.73	4.28	4.39	4.28	4.39
80	Awantipora	Malangpora	Malangpora	Away From Road	11.22	12.24	7.14	8.16	7.14	8.16
81	Awantipora	Malangpora	Malangpora	On The Roads	11.53	12.45	7.34	8.36	7.34	8.36
82	Awantipora	Malangpora	Rakhe Watal Pora	Away From Road	5.71	6.22	3.72	4.13	3.72	4.13
83	Awantipora	Malangpora	Rakhe Watal Pora	On The Roads	6.32	6.32	4.28	4.39	4.28	4.39

S. No	Tehsil	Patwar Halqa	Village	Mohalla/Khait/ Taraf Etc	Residential	Commercial	Irrigated		Un-Irrigated	
							Agriculture	Horticulture	Agriculture	Horticulture
84	Awantipora	Midoora	Gori Kadal	Away From Road	5.71	6.22	4.69	5.20	4.69	5.20
85	Awantipora	Midoora	Gori Kadal	On The Roads	6.32	6.32	5.30	5.51	5.30	5.51
86	Awantipora	Midoora	Khankah	Away From Road	5.71	6.22	4.69	5.20	4.69	5.20
87	Awantipora	Midoora	Khankah	On The Roads	6.32	6.32	5.30	5.51	5.30	5.51
88	Awantipora	Midoora	Midoora	Away From Road	4.69	5.20	4.69	4.13	3.62	4.13
89	Awantipora	Midoora	Midoora	On The Roads	5.30	5.30	5.30	4.49	4.39	4.49
90	Awantipora	Midoora	Shahabad Bala	Away From Road	5.71	6.22	4.69	5.20	4.69	5.20
91	Awantipora	Midoora	Shahabad Bala	On The Roads	6.32	6.32	5.30	5.51	5.30	5.51
92	Awantipora	Midoora	Shahabad Payeen	Away From Road	5.71	6.22	4.69	5.20	4.69	5.20
93	Awantipora	Midoora	Shahabad Payeen	On The Roads	6.32	6.32	5.30	5.51	5.30	5.51
94	Awantipora	Noorpora	Noorpora	On The Roads (Within 50Mtrs of Old/New N/H On Either Sides)	6.63	6.73	5.30	5.56	5.30	5.56
95	Awantipora	Noorpora	Noorpora	Away From Road (Beyond 50Mts Of Old/New N/H)	5.97	6.07	4.79	5.10	4.79	5.10
96	Awantipora	Padgampora	Aghanjinag	Away From Road	3.83	4.90	3.42	3.72	3.42	3.72
97	Awantipora	Padgampora	Aghanjinag	On The Roads	4.28	5.30	4.03	4.28	4.03	4.28
98	Awantipora	Padgampora	Dangerpora	On The Roads (Within 50Mtrs of Old/New N/H On Either Sides) E Roads	5.41	6.43	4.28	4.39	4.28	4.28
99	Awantipora	Padgampora	Dangerpora	Away From Road (Beyond 50Mts Of Old/New H/W)	5.00	5.92	3.72	3.83	3.72	3.83
100	Awantipora	Padgampora	Goripora	On The Roads (Within 50Mtrs of Old/New N/H On Either Sides)	6.94	7.45	4.28	4.28	4.28	4.28
101	Awantipora	Padgampora	Goripora	Away From Road (Beyond 50Mts Of Old/New H/W)	6.27	6.63	3.72	3.83	3.72	3.83
102	Awantipora	Padgampora	Kanlibag	Away From Road	4.03	4.39	3.21	3.83	2.96	3.42
103	Awantipora	Padgampora	Kanlibag	On The Roads	4.49	5.30	4.03	4.28	4.49	4.28
104	Awantipora	Padgampora	Larkipora	Away From Road	6.07	6.32	3.93	3.83	3.93	3.83
105	Awantipora	Padgampora	Larkipora	On The Roads	6.63	7.34	4.28	4.39	4.28	4.39
106	Awantipora	Padgampora	Odhipora Chirat	Away From Road (Beyond 50Mts Of Old/New H/W)	7.14	8.93	3.52	3.83	3.67	3.83
107	Awantipora	Padgampora	Odhipora Chirat	On The Roads (Within 50Mtrs of Old/New N/H On Either Sides)	7.96	9.08	4.49	4.79	4.49	4.79
108	Awantipora	Padgampora	Padgampora	Away From Road (Beyond 50Mts Of Old/New H/W)	6.07	6.63	3.72	3.83	3.72	3.83
109	Awantipora	Padgampora	Padgampora	On The Roads (Within 50Mtrs of Old/New N/H On Either Sides)	6.63	7.45	4.28	4.39	4.28	4.39
110	Awantipora	Panzgam	Panzgam	Away From Road	4.79	5.20	3.72	4.13	3.62	4.13
111	Awantipora	Panzgam	Panzgam	On The Roads	5.30	5.51	4.28	4.39	4.08	4.39

[Handwritten signatures]

S. No	Tehsil	Patwar Halqa	Village	Mohalla/Khait/ Taraf Etc	Residential	Commercial	Irrigated		Un-Irrigated	
							Agriculture	Horticulture	Agriculture	Horticulture
112	Awantipora	Reshipora Ullar	Chakhar	Away From Road	4.79	5.20	4.28	4.49	3.62	4.13
113	Awantipora	Reshipora Ullar	Chakhar	On The Roads	5.30	5.51	4.79	5.20	4.28	4.49
114	Awantipora	Reshipora Ullar	Kanipora Ullar	Away From Road	4.79	5.20	4.79	5.20	3.62	4.13
115	Awantipora	Reshipora Ullar	Kanipora Ullar	On The Roads	5.30	5.51	5.30	5.46	4.28	4.49
116	Awantipora	Reshipora Ullar	Khandypora	Away From Road	4.79	5.20	4.28	4.49	3.62	4.13
117	Awantipora	Reshipora Ullar	Khandypora	On The Roads	5.30	5.51	4.79	5.20	4.28	4.49
118	Awantipora	Reshipora Ullar	Nowgam Ullar	Away From Road	4.79	5.20	4.28	4.49	3.62	4.13
119	Awantipora	Reshipora Ullar	Nowgam Ullar	On The Roads	5.30	5.51	4.79	5.20	4.28	4.49
120	Awantipora	Reshipora Ullar	Renzipora	Away From Road	4.79	5.20	4.28	4.49	3.62	4.13
121	Awantipora	Reshipora Ullar	Renzipora	On The Roads	5.30	5.51	4.79	5.20	4.28	4.49
122	Awantipora	Reshipora Ullar	Reshipora Ullar	Away From Road	4.79	5.20	3.72	4.13	3.62	4.13
123	Awantipora	Reshipora Ullar	Reshipora Ullar	On The Roads	5.30	5.51	4.28	4.49	4.28	4.49
124	Awantipora	Tokna	Beigpora	Away From Road	4.59	4.90	3.62	4.13	3.62	4.13
125	Awantipora	Tokna	Beigpora	On The Roads	5.10	5.41	5.10	4.49	5.10	4.49
126	Awantipora	Tokna	Gulzarpora	Away From Road	4.59	4.90	3.62	4.13	3.62	4.13
127	Awantipora	Tokna	Gulzarpora	On The Roads	5.10	5.41	5.10	4.49	5.10	4.49
128	Awantipora	Tokna	Shale Tokna	Away From Road	4.59	4.90	3.62	4.13	3.62	4.13
129	Awantipora	Tokna	Shale Tokna	On The Roads	5.10	5.41	5.10	4.49	5.10	4.49
130	Awantipora	Tokna	Tokna	Away From Road	4.59	4.90	3.62	4.13	3.62	4.13
131	Awantipora	Tokna	Tokna	On The Roads	5.10	5.41	5.10	4.49	5.10	4.49
132	Kakapora	Hakripora	Gandibagh	Gandibagh To Chand Pora Including Tazhar	11.12	12.75	9.18	9.69	6.12	6.12
133	Kakapora	Hakripora	Gandibagh	Main Road Gandibagh Both Sides 300 Mtrs	11.12	13.26	9.69	10.10	6.43	6.94
134	Kakapora	Hakripora	Hakripora	Dangi Road To Bul Bul Nag	8.06	9.08	6.63	6.63	5.92	6.02
135	Kakapora	Hakripora	Hakripora	Hakripora To Kowsibagh Road	10.10	12.14	8.67	9.08	6.22	6.63
136	Kakapora	Hakripora	Hakripora	Main Upto 200 Mtrs Road	11.12	13.16	9.69	10.10	6.43	7.04
137	Kakapora	Hakripora	Katibugh	Katibugh To Wurwan	11.02	12.75	9.18	9.69	6.12	6.32
138	Kakapora	Hakripora	Katibugh	Main Road Katibugh Both Sides 200 Mtrs	11.12	13.26	9.69	10.10	6.43	6.94
139	Kakapora	Hakripora	Kisrigam	Kisrigam To Katibugh Road	10.71	12.75	9.18	9.69	6.43	6.63

[Handwritten signatures]

S. No	Tehsil	Patwar Halqa	Village	Mohalla/Khait/ Taraf Etc	Residential	Commercial	Irrigated		Un-irrigated	
							Agriculture	Horticulture	Agriculture	Horticulture
140	Kakapora	Hakripora	Kisrigam	Kisrigam To Pingalgam	10.71	12.75	9.18	9.69	6.43	6.63
141	Kakapora	Hakripora	Kisrigam	Main Road Kisrigam Both Sides 200 Mtrs	11.12	13.26	9.69	10.10	6.43	6.94
142	Kakapora	Hakripora	Naman	Main Road Naman To Begumbagh	11.12	13.26	9.69	10.10	6.43	6.94
143	Kakapora	Hakripora	Naman	Naman To Pingalgam	11.12	13.26	9.69	10.10	6.43	6.94
144	Kakapora	Hakripora	Pingalgam	Hakripora To Pingalgam Road	10.71	12.75	9.18	9.59	6.12	6.63
145	Kakapora	Hakripora	Pingalgam	Main Upto 200 Mtrs Road Including Chandpora	11.12	13.26	9.69	10.10	6.43	6.94
146	Kakapora	Hakripora	Singo Narbal	Main Road Singo Narbal Both Sides 200 Mtrs	11.12	13.26	9.69	10.10	6.43	6.94
147	Kakapora	Hakripora	Singo Narbal	Main Road To Bulbulnag	10.71	12.75	9.18	9.69	6.12	6.53
148	Kakapora	Hakripora	Singo Narbal	Main Road To Hakripora Including Dal	10.71	12.75	9.18	9.18	6.12	6.12
149	Kakapora	Kakapora	Kakapora	Away From Main Road Qazipora	13.56	15.45	11.22	12.24	9.69	7.14
150	Kakapora	Kakapora	Kakapora	Main Road 300 Mtrs Both Sides	13.77	15.81	12.45	14.38	10.41	8.06
151	Kakapora	Kakapora	Kakapora	New Colony Side	13.26	15.61	12.24	14.28	10.20	7.65
152	Kakapora	Kakapora	Laribal	All Sides Away From 50 M Both Sides	9.19	8.18	7.24	7.75	6.22	6.73
153	Kakapora	Kakapora	Laribal	Link Roads (50M) Both Sides	9.38	8.31	7.29	7.80	6.27	6.78
154	Kakapora	Kakapora	Laribal	Main Road (50M) Both Sides	9.44	8.47	7.34	7.85	6.32	6.83
155	Kakapora	Kakapora	Larve	All Others Sides Main & Link Roads	9.19	8.18	7.22	7.75	6.15	6.66
156	Kakapora	Kakapora	Larve	Link Roads Upto 50 Mtrs Both Sides	9.30	8.26	7.24	7.78	6.20	6.73
157	Kakapora	Kakapora	Larve	Main Road Upto 50 Mtrs Both Sides	9.36	8.36	7.31	7.80	6.25	6.76
158	Kakapora	Kakapora	Mirpora	Tarbal/Cheek/ Railway Line Both Sides	9.36	8.36	7.14	6.89	7.65	7.14
159	Kakapora	Kakapora	Oukhoo	Gaed Trag	10.98	13.00	8.67	10.20	7.65	6.63
160	Kakapora	Kakapora	Oukhoo	Main Road 300 Mtrs Both Sides	11.22	13.16	9.69	11.12	8.06	7.14
161	Kakapora	Kakapora	Oukhoo	Shahtal Side	11.12	12.75	9.18	10.71	7.65	6.89
162	Kakapora	Kakapora	Qazigund	All Others Sides	9.19	8.15	7.24	7.70	6.17	6.68
163	Kakapora	Kakapora	Qazigund	Link Roads Upto 50 Mtrs Both Sides	9.33	8.26	7.29	7.75	6.17	6.68
164	Kakapora	Kakapora	Qazigund	Main Road Upto 50 Mtrs Both Sides	9.38	8.42	7.32	7.80	6.27	6.78
165	Kakapora	Kakapora	Sarher Gund	Khan	10.41	11.85	8.16	10.20	7.14	6.12
166	Kakapora	Kakapora	Sarher Gund	Main Road 300 Mtrs Both Sides	11.12	13.06	9.69	11.02	7.75	6.83
167	Kakapora	Kakapora	Sarher Gund	Railway Track Both Sides	8.14	8.21	9.18	10.71	7.65	6.63

9/4/20

S. No	Tehsil	Patwar Halqa	Village	Mohalla/Khait/ Taraf Etc	Residential	Commercial	Irrigated		Un-Irrigated	
							Agriculture	Horticulture	Agriculture	Horticulture
168	Kakapora	Lelhar	Banderpora Chirat	Main Road Both Sides 300Mtrs	8.26	8.67	4.39	5.00	3.98	3.47
169	Kakapora	Lelhar	Banderpora Chirat	New Coloney Banderpora	8.16	8.57	4.18	4.90	3.88	3.37
170	Kakapora	Lelhar	Hajibal	Dar Mohalla	9.18	9.49	5.10	5.61	3.77	3.47
171	Kakapora	Lelhar	Hajibal	Kuchay Mohalla	8.67	9.18	4.90	5.10	3.57	3.37
172	Kakapora	Lelhar	Hajibal	Main Road Both Sides 300 Mtrs	9.28	9.69	5.20	5.51	4.08	3.57
173	Kakapora	Lelhar	Lelhara	Evergreen Colony	9.18	8.93	5.10	5.20	3.83	3.57
174	Kakapora	Lelhar	Lelhara	New Colony Lelhar	9.33	9.69	5.92	5.61	4.59	3.88
175	Kakapora	Lelhar	Lelhara	Old Village Side(All Sides)	8.93	8.67	4.79	5.10	3.57	3.47
176	Kakapora	Lelhar	Manviji	Main Road Both Sides 300 Mtrs	9.69	9.08	5.41	6.02	4.08	3.57
177	Kakapora	Lelhar	Manviji	New Colony	9.18	8.67	5.20	5.81	3.98	3.47
178	Kakapora	Lelhar	Manviji	New Railway Side Both Sides	8.98	8.57	5.10	5.61	3.88	3.37
179	Kakapora	Lelhar	Reshipora Chirat	Main Road Either Sides 200Mtrs	9.08	8.26	4.28	4.59	3.16	3.06
180	Kakapora	Lelhar	Reshipora Chirat	Reshipora Main Village	8.16	7.91	4.28	4.44	3.06	2.86
181	Kakapora	Nehama	Kandizal	Both Sides Of National Highway-44 (300 Mtrs)	25.50	30.60	13.26	12.24	12.75	11.73
182	Kakapora	Nehama	Kandizal	Road From Two Way To Kandizal Village 200 Mtrs Both Sides	20.40	27.54	12.24	11.22	11.99	11.22
183	Kakapora	Nehama	Kandizal	Sathal Via Bund	18.36	20.40	12.24	11.22	11.73	10.20
184	Kakapora	Nehama	Khadermoh	Hangal Khah And Dalwoul Khah	17.57	19.62	8.67	-	-	-
185	Kakapora	Nehama	Khadermoh	Main Road Both Sides Within 300 Mtrs	18.36	20.40	12.75	13.77	11.73	10.71
186	Kakapora	Nehama	Khadermoh	Railway Track Either Side 200 Mtrs	18.55	20.60	9.18	-	8.67	8.16
187	Kakapora	Nehama	Khadermoh	Two Way- Pahroo Road	22.23	22.44	13.77	-	10.20	9.95
188	Kakapora	Nehama	Loolipora	Banagund Khah	13.24	16.47	9.18	9.69	8.16	7.65
189	Kakapora	Nehama	Loolipora	Main Road Both Sides 300 Mtrs	15.30	16.83	12.24	12.75	12.75	11.22
190	Kakapora	Nehama	Loolipora	Shal Paet	16.24	16.32	12.45	12.75	11.73	11.73
191	Kakapora	Nehama	Marwal	Along Sather Nallah (Khun)	17.37	19.22	7.85	-	7.34	-
192	Kakapora	Nehama	Marwal	Main Road Both Sides 300 Mtrs	18.36	20.40	12.75	13.26	11.94	11.22
193	Kakapora	Nehama	Marwal	Railway Track Both Sides 300 Mtrs	17.98	20.00	10.20	-	9.69	-
194	Kakapora	Nehama	Nehama	Bronth Khah	17.47	19.64	9.69	9.89	7.14	6.12
195	Kakapora	Nehama	Nehama	Main Road On Either Sides Upto 300 Mtrs	18.06	20.10	12.24	13.26	10.20	7.91

S. No	Tehsil	Patwar Halqa	Village	Mohalla/Khait/ Taraf Etc	Residential	Commercial	Irrigated		Un-Irrigated	
							Agriculture	Horticulture	Agriculture	Horticulture
196	Kakapora	Nehama	Nehama	Nehama-Khanda Road Both Sides	15.81	18.36	11.22	11.73	8.16	6.89
197	Kakapora	Nehama	Nehama	Nehama-Pahoo Road Both Sides Upto 200 Mtrs	18.06	20.10	11.22	12.24	8.67	7.14
198	Kakapora	Nehama	Nehama	Railway Side(Baba Khah)	16.27	17.26	8.16	8.67	7.65	6.63
199	Kakapora	Pahoo	Badibagh	Link Road Upto 200 Mtrs	7.14	9.18	3.06	4.08	3.06	3.57
200	Kakapora	Pahoo	Badibagh	Main Road Upto 200 Mtrs	9.38	11.43	4.79	5.81	4.18	4.69
201	Kakapora	Pahoo	Badibagh	Other/Rest	5.10	7.14	2.55	3.06	2.04	3.06
202	Kakapora	Pahoo	Begumbagh	Link Road Upto 200 Mtrs	7.14	9.18	5.10	5.20	3.06	3.57
203	Kakapora	Pahoo	Begumbagh	Main Upto 200 Mtrs Road	9.38	11.43	5.61	5.81	4.59	4.59
204	Kakapora	Pahoo	Begumbagh	Other/Rest	5.10	6.12	2.55	3.06	1.53	2.55
205	Kakapora	Pahoo	Dogham	Link Road Upto 200 Mtrs	6.32	7.14	3.06	3.57	2.04	2.55
206	Kakapora	Pahoo	Dogham	Main Upto 200 Mtrs Road	9.38	11.43	5.20	5.81	4.69	5.20
207	Kakapora	Pahoo	Dogham	Other/Rest	4.08	4.59	1.02	1.53	1.02	1.53
208	Kakapora	Pahoo	Gundipora	Link Road Upto 200 Mtrs	7.34	8.67	3.06	4.08	3.06	4.08
209	Kakapora	Pahoo	Gundipora	Main Upto 200 Mtrs Road	9.38	11.43	5.20	5.81	4.69	5.20
210	Kakapora	Pahoo	Gundipora	Other/Rest	4.08	5.10	2.55	3.57	2.04	4.08
211	Kakapora	Pahoo	Kawosibagh	Link Road Upto 200 Mtrs	4.08	5.10	3.57	4.08	2.55	3.06
212	Kakapora	Pahoo	Kawosibagh	Main Upto 200 Mtrs Road	9.38	11.43	5.20	5.81	4.69	5.20
213	Kakapora	Pahoo	Kawosibagh	Other/Rest	3.06	3.57	2.55	3.06	2.04	3.06
214	Kakapora	Pahoo	Pahoo	Link Road Upto 200 Mtrs	9.18	10.20	4.08	5.10	3.06	4.08
215	Kakapora	Pahoo	Pahoo	Main Upto 200 Mtrs Road	10.41	12.45	6.94	7.96	4.79	5.20
216	Kakapora	Pahoo	Pahoo	Other/Rest	7.14	3.06	2.55	3.06	2.04	3.06
217	Kakapora	Pahoo	Rakhi Pahoo	Link Road Upto 200 Mtrs	6.12	7.14	5.10	5.61	4.08	5.10
218	Kakapora	Pahoo	Rakhi Pahoo	Main Upto 200 Mtrs Road	9.38	11.43	6.22	5.81	5.10	5.61
219	Kakapora	Pahoo	Rakhi Pahoo	Other/Rest	3.06	4.08	2.55	2.55	2.04	2.55
220	Kakapora	Pahoo	Takiya Saifullah	Link Road Upto 200 Mtrs	4.08	5.10	3.57	4.08	2.55	3.06
221	Kakapora	Pahoo	Takiya Saifullah	Main Upto 200 Mtrs Road	9.38	11.43	5.20	5.81	4.69	5.20
222	Kakapora	Pahoo	Takiya Saifullah	Other/Rest	3.06	3.57	2.55	3.06	2.04	3.06
223	Kakapora	Ratnipora	Galbugh	Galbugh Hanjipora Road	10.71	11.12	6.12	6.63	5.61	6.12

Handwritten signatures and initials at the bottom of the page.

S. No	Tehsil	Patwar Halqa	Village	Mohalla/Khait/ Taraf Etc	Residential	Commercial	Irrigated		Un-Irrigated	
							Agriculture	Horticulture	Agriculture	Horticulture
224	Kakapora	Ratnipora	Galbugh	Galbugh Mirbagh Road	11.22	11.43	6.12	6.63	6.02	6.22
225	Kakapora	Ratnipora	Galbugh	Galbugh Ratnipora Road	11.53	11.73	6.12	6.63	6.02	6.22
226	Kakapora	Ratnipora	Mirbagh	Mirbagh Etc.	12.24	13.26	6.63	7.14	6.43	6.63
227	Kakapora	Ratnipora	Mirbagh	Pahoo Ratnipora Road Including Mir Mohalla	12.75	13.77	6.63	7.14	7.04	6.63
228	Kakapora	Ratnipora	Mirbagh	Ratnipora Pahoo To Mirbagh Including Resh Mohalla	12.24	13.26	6.63	7.14	6.43	6.63
229	Kakapora	Ratnipora	Ratnipora	Pahoo Ratnipora Road Including Chininwari Mohala	12.75	13.77	7.14	7.65	6.63	7.04
230	Kakapora	Ratnipora	Ratnipora	Ratnipora Galbugh Road Including Bonapora	11.73	12.14	7.14	7.65	6.43	6.63
231	Kakapora	Ratnipora	Ratnipora	Ratnipora Goripora Road Including Hajipora	11.53	11.83	7.14	7.65	6.43	6.63
232	Kakapora	Ratnipora	Ratnipora	Ratnipora Lajoorah Road Including Peer Mohallah	12.75	13.77	8.16	8.57	6.63	7.04
233	Kakapora	Ratnipora	Ratnipora	Ratnipora Mirbagh Road Including Astan Mohalla	10.71	11.22	6.63	7.14	6.43	6.63
234	Kakapora	Ratnipora	Ratnipora	Ratnipora Puchal Road Including Khar- Batpora	11.53	11.83	6.89	7.14	6.43	6.63
235	Kakapora	Trich	Frestabagh	Away From Main Road(Village Land All Sides)	12.43	13.55	6.12	7.65	4.08	5.10
236	Kakapora	Trich	Frestabagh	Main Road 200 Mtrs Both Sides	13.26	14.38	6.32	8.06	4.79	5.20
237	Kakapora	Trich	Trich	Away From Link Roads(Village Land)	10.71	11.73	5.61	7.14	4.59	5.61
238	Kakapora	Trich	Trich	Link Roads 100 Mts Both Sides	11.22	12.24	6.12	7.65	5.10	6.12
239	Kakapora	Trich	Trich	Main Rode 300 Mtrs Both Sides	11.32	13.36	6.32	8.06	5.30	6.32
240	Pampore	Chandhara	Chandhara	Tengwin, Kkhatta, Jamia Mohalla	17.39	17.58	-	-	8.36	10.66
241	Pampore	Chandhara	Dusso	Peer, Bala , Mir Mohalla	16.55	22.44	8.35	-	8.03	10.00
242	Pampore	Chandhara	Kroonchoo	Bun, Heur Mohalla	14.23	14.43	7.15	-	7.73	8.87
243	Pampore	Drangbal	Drangbal	Befina	18.87	19.38	14.45	17.67	13.27	15.10
244	Pampore	Drangbal	Drangbal	Drangbal Main	-	-	-	-	-	-
245	Pampore	Drangbal	Drangbal	Frestabal	-	-	19.99	25.25	17.78	20.93
246	Pampore	Drangbal	Drangbal	From Edi To J&K Bank Old N/H :50 Mtrs Both Side	-	-	-	-	-	-
247	Pampore	Drangbal	Drangbal	Khankahbagh	-	-	14.34	18.21	12.96	14.71
248	Pampore	Drangbal	Drangbal	Noorani Colony	-	-	25.71	29.12	26.78	31.27
249	Pampore	Kadlbal	Jazira Sitara	Jazira Sitara	-	-	2.77	-	2.88	-
250	Pampore	Kadlbal	Kadlbal	Gallender Mohalah	22.95	23.46	0.00	-	13.16	12.14
251	Pampore	Kadlbal	Kadlbal	Lalwani/ Mir Mohala	-	-	-	-	-	-

(Handwritten signatures)

S. No	Tehsil	Patwar Halqa	Village	Mohalla/Khait/ Taraf Etc	Residential	Commercial	Irrigated		Un-Irrigated	
							Agriculture	Horticulture	Agriculture	Horticulture
252	Pampore	Kadlabal	Kadlabal	Literbal Mohala	-	-	-	-	21.27	21.52
253	Pampore	Kadlabal	Kadlabal	Pulpaar Mohalah	20.81	21.93	19.48	21.07	13.16	10.81
254	Pampore	Kadlabal	Kadlabal	Pulpaar Road 50 Mtrs On Both Sides	22.95	23.46	-	-	-	-
255	Pampore	Kadlabal	Kadlabal	Receiving Station Mohala	-	-	-	-	-	-
256	Pampore	Khrew	Khrew	Above J&K Cements Ltd	-	-	-	-	5.10	5.61
257	Pampore	Khrew	Khrew	Babapora To Wuyan Upto 50 Mtrs Along Both Side	-	-	8.03	7.71	13.38	13.62
258	Pampore	Khrew	Khrew	Babapora To Wuyan Upto 50 Mtrs Beyond Both Side	-	-	6.73	6.53	11.22	11.22
259	Pampore	Khrew	Khrew	Danak Mohalla	-	-	-	-	-	-
260	Pampore	Khrew	Khrew	Seerbagh	-	-	-	-	-	-
261	Pampore	Khrew	Khrew	Sheikh Mohalla	-	-	-	-	-	-
262	Pampore	Konibal	Konibal	Khushipora	9.95	-	2.57	6.53	5.10	6.53
263	Pampore	Konibal	Konibal	Main Khrew Ladhoo Road 50 Mtrs On Both Side	21.42	26.52	-	-	12.85	15.96
264	Pampore	Konibal	Konibal	Main Khrew Ladhoo Road Beyond 50 Mtrs On Both Side	20.23	25.35	-	-	11.22	14.28
265	Pampore	Konibal	Konibal	Sheikhpura	7.60	7.75	2.78	6.53	5.10	6.53
266	Pampore	Konibal	Lalpora	Lalpora	5.22	5.48	2.67	6.53	2.41	3.85
267	Pampore	Konibal	Meej	Bunpora	7.60	7.80	2.98	6.53	5.10	6.53
268	Pampore	Konibal	Meej	Heripora	6.27	6.49	2.98	6.53	5.10	6.53
269	Pampore	Ladhoo	Gundbal	Gundbal	5.13	7.06	5.15	-	3.06	3.57
270	Pampore	Ladhoo	Ladhoo	Batpora	8.77	9.84	5.14	6.53	3.06	3.57
271	Pampore	Ladhoo	Ladhoo	Bunpora	10.05	12.36	5.18	6.53	3.06	3.57
272	Pampore	Ladhoo	Ladhoo	Gosanair	4.00	4.71	5.22	6.53	3.06	3.57
273	Pampore	Ladhoo	Ladhoo	Herpora	8.87	11.02	5.20	6.53	3.06	3.57
274	Pampore	Ladhoo	Ladhoo	Main Road Bonpura To Shaar 50 Mtrs Beyond Both Side	12.74	15.99	6.14	6.63	3.06	3.57
275	Pampore	Ladhoo	Ladhoo	Main Road Bonpura To Shaar 50 Mtrs Both Side	12.85	16.07	-	-	-	-
276	Pampore	Lethapora	Lethapora	Astan Mohalla	22.28	37.06	6.86	-	7.50	-
277	Pampore	Lethapora	Lethapora	Baghi Nishat Mohalla	12.42	12.63	6.43	-	6.53	-
278	Pampore	Lethapora	Lethapora	Bonpura	12.42	12.63	6.43	-	6.53	-
279	Pampore	Lethapora	Lethapora	Chandhara Bus Stop To Khenibugh Stop 50 Mtrs On Along National Highway	23.56	29.99	17.67	-	15.96	-

[Handwritten signatures]

S. No	Tehsil	Patwar Halqa	Village	Mohalla/Khait/ Taraf Etc	Residential	Commercial	Irrigated		Un-Irrigated	
							Agriculture	Horticulture	Agriculture	Horticulture
280	Pampore	Lethapora	Lethapora	Chandhara Bus Stop To Khenibugh Stop Beyond 50 Mts National Highway	23.23	29.80	12.24	13.26	12.24	13.26
281	Pampore	Lethapora	Lethapora	Hatiwara	15.43	15.73	6.78	7.60	7.60	8.78
282	Pampore	Lethapora	Lethapora	Khenibugh	18.62	36.62	6.83	-	7.50	-
283	Pampore	Lethapora	Lethapora	Paethpora	18.64	30.75	6.43	7.60	7.60	8.87
284	Pampore	Lethapora	Lethapora	Teng Mohalla	22.28	36.62	6.53	-	6.43	-
285	Pampore	Nagandar	Bathun	Mir Mohalla, Shahi Hamdan Colony	4.41	4.12	-	-	1.79	2.04
286	Pampore	Nagandar	Nagandar	Nagandar	4.71	5.13	-	-	1.79	2.04
287	Pampore	Nagandar	Satpokhran	Isamail Colony	5.03	8.27	-	-	3.06	3.57
288	Pampore	Nagandar	Satpokhran	Satpokhran	4.45	5.36	-	-	3.06	3.57
289	Pampore	Nagandar	Zaintrag	Zaintrag	4.92	5.36	-	-	2.55	3.06
290	Pampore	Namblabal	Baghi Inayatullah	Baghi Inayatullah	22.05	22.25	12.98	14.11	10.44	11.14
291	Pampore	Namblabal	Namblabal	50 Mtrs Along Main Road From Bus Adda To Tulbagh	-	-	-	-	-	-
292	Pampore	Namblabal	Namblabal	Astan Mohalla	-	-	-	-	-	-
293	Pampore	Namblabal	Namblabal	Bagandar	-	-	16.65	22.10	11.10	9.93
294	Pampore	Namblabal	Namblabal	Tanchi Bagh	-	-	22.49	-	20.96	-
295	Pampore	Namblabal	Namblabal	Tulbagh Mohalla	-	-	16.93	22.10	13.64	11.10
296	Pampore	Patalbagh	Allochibagh	Alochibagh	14.24	16.26	4.92	6.63	-	-
297	Pampore	Patalbagh	Patalbagh	Astan , Sofi , Lalpora, Barizal , Dibakhnard, Bonibagh, Shah Colony Mohalla	8.57	14.44	6.20	9.64	9.64	4.93
298	Pampore	Patalbagh	Patalbagh	Gallandar To Samboora 50 Mtrs Beyond Both Side	10.33	16.67	6.83	9.64	9.64	4.93
299	Pampore	Patalbagh	Patalbagh	Gallandar To Samboora 50 Mtrs Both Side	12.85	19.23	-	-	-	-
300	Pampore	Samboora	Samboora	50 Mtrs Along Main Road	15.00	17.14	-	-	-	-
301	Pampore	Samboora	Samboora	50 Mtrs Beyond Main Road	12.42	14.54	9.69	9.84	7.14	6.22
302	Pampore	Samboora	Samboora	Samboora	9.00	12.75	9.84	9.84	6.27	5.10
303	Pampore	Shar Shaali	Mandakpal	Wani, Ranger, Sheikh, Khanday Mohallas	6.25	7.33	3.62	4.32	3.21	3.73
304	Pampore	Shar Shaali	Shar Shaali	50 Mtrs Along Main Road	12.85	16.07	-	-	-	-
305	Pampore	Shar Shaali	Shar Shaali	Lone, Sheikh , Khanday Mohallas	7.53	8.57	4.32	4.95	3.64	4.33
306	Pampore	Wuyan	Androosa	Androosa	9.51	11.32	2.39	5.06	4.77	6.92
307	Pampore	Wuyan	Munpora	Munpora	9.51	11.37	2.94	5.06	5.92	8.34

[Handwritten signatures and marks]

S. No	Tehsil	Patwar Halqa	Village	Mohalla/Khait/ Taraf Etc	Residential	Commercial	Irrigated		Un-Irrigated	
							Agriculture	Horticulture	Agriculture	Horticulture
308	Pampore	Wuyan	Syed Mehmood Abad	50 Mtrs Along Main Road	19.28	21.42	-	-	-	-
309	Pampore	Wuyan	Syed Mehmood Abad	Syed Mehmood Abad	11.81	13.41	4.52	7.50	5.99	8.03
310	Pampore	Wuyan	Wuyan	50 Mtrs Along Main Road	19.28	21.42	-	-	-	-
311	Pampore	Wuyan	Wuyan	Wuyan	11.81	13.41	4.52	8.03	5.99	8.03
312	Pulwama	Bonura	Bandzoo	Bandzoo Away From Road	13.66	16.30	5.66	9.10	4.51	6.23
313	Pulwama	Bonura	Bandzoo	Bandzoo On The Road	14.39	17.03	6.37	9.81	5.23	6.94
314	Pulwama	Bonura	Bonura	Bonura Away From Road	13.12	15.85	8.04	12.54	5.09	7.34
315	Pulwama	Bonura	Bonura	Bonura On The Road	13.85	16.58	8.75	13.25	5.80	8.06
316	Pulwama	Bonura	Chandipora	Chandipora Away From Road	10.45	12.79	5.66	9.10	4.51	6.23
317	Pulwama	Bonura	Chandipora	Chandipora On The Road	11.18	13.52	6.37	9.81	5.23	6.94
318	Pulwama	Bonura	Chatripora Palpora	Chatripora: Palpora Away From Road	9.36	11.70	5.66	9.10	3.44	6.23
319	Pulwama	Bonura	Chatripora Palpora	Chatripora: Palpora On The Road	10.09	12.43	6.37	9.81	4.15	6.94
320	Pulwama	Bonura	Drusoo	Drusoo Away From Road	16.30	21.86	7.50	14.83	6.23	9.10
321	Pulwama	Bonura	Drusoo	Drusoo On The Road	17.03	22.59	8.22	15.55	6.95	9.81
322	Pulwama	Bonura	Jandwal	Jandwal Away From Road	10.45	12.79	5.66	9.10	4.51	6.23
323	Pulwama	Bonura	Jandwal	Jandwal On The Road	11.18	13.52	6.37	9.81	5.23	6.94
324	Pulwama	Bonura	Rajmahal	Rajmahal Away From Road	9.36	11.70	5.66	9.10	3.44	6.23
325	Pulwama	Bonura	Rajmahal	Rajmahal On The Road	10.09	12.43	6.37	9.81	4.15	6.94
326	Pulwama	Chandgam Partly	Chandgam	Chandgam Away From Road	6.44	7.02	4.59	5.44	2.58	3.44
327	Pulwama	Chandgam Partly	Chandgam	Chandgam On The Road	7.27	7.85	5.40	6.26	3.40	4.26
328	Pulwama	Chandgam Partly	Tumlihal	Tumlalal Away From Road	5.47	6.01	4.62	5.15	4.29	4.83
329	Pulwama	Chandgam Partly	Tumlihal	Tumlalal On The Road	6.30	6.84	5.44	5.96	5.10	5.65
330	Pulwama	Chandgam Partly	Zasow	Zasow Away From Road	5.47	6.01	4.62	5.15	4.29	4.82
331	Pulwama	Chandgam Partly	Zasow	Zasow On The Road	6.30	6.84	5.44	5.96	5.10	5.64
332	Pulwama	Gangoo	Gangoo	Gangoo Away From Roads	17.38	24.60	13.13	13.69	11.39	12.54
333	Pulwama	Gangoo	Gangoo	Gangoo On The Roads	18.11	25.32	13.84	14.40	12.11	13.25
334	Pulwama	Gangoo	Hanjkhiloo	Hanjkhiloo Away From Roads	10.53	10.53	4.82	7.95	5.00	5.08
335	Pulwama	Gangoo	Hanjkhiloo	Hanjkhiloo On The Roads	11.26	11.26	5.54	8.67	5.72	5.79

[Handwritten signature]

[Handwritten mark]

S. No	Tehsil	Patwar Halqa	Village	Mohalla/Khait/ Taraf Etc	Residential	Commercial	Irrigated		Un-Irrigated	
							Agriculture	Horticulture	Agriculture	Horticulture
336	Pulwama	Gangoo	Prichoo	Prichoo Away From Roads	-	-	13.13	13.69	11.39	12.54
337	Pulwama	Gangoo	Prichoo	Prichoo On The Roads	-	-	13.84	14.40	12.11	13.25
338	Pulwama	Gangoo	Urcharsoo	Urcharsoo Away From Roads	11.70	14.04	6.97	10.72	5.58	6.23
339	Pulwama	Gangoo	Urcharsoo	Urcharsoo On The Roads	12.43	14.76	7.68	11.43	6.30	6.94
340	Pulwama	Inder	Gudoora	Gudoora Away From Roads	11.70	14.04	3.44	5.73	2.29	4.59
341	Pulwama	Inder	Gudoora	Gudoora On The Roads	12.43	14.76	4.15	6.45	3.01	5.30
342	Pulwama	Inder	Inder	Inder Away From Roads	11.70	14.04	5.58	6.81	4.44	4.93
343	Pulwama	Inder	Inder	Inder On The Roads	12.43	14.76	6.30	7.52	5.15	5.64
344	Pulwama	Inder	Urbagh	Urbagh Away From Roads	11.70	14.04	3.44	5.73	2.29	4.59
345	Pulwama	Inder	Urbagh	Urbagh On The Roads	12.43	14.76	4.15	6.45	3.01	5.30
346	Pulwama	Kangan	Babhar	Babhar Away From Roads	14.04	16.38	7.15	10.32	5.58	6.88
347	Pulwama	Kangan	Babhar	Babhar On The Roads	14.76	17.10	7.86	11.03	6.30	7.59
348	Pulwama	Kangan	Kangan	Kangan Away From Roads	14.04	16.38	7.15	10.32	5.58	6.88
349	Pulwama	Kangan	Kangan	Kangan On The Roads	14.76	17.10	7.86	11.03	6.30	7.59
350	Pulwama	Kangan	Thamuna	Thamuna Away From Roads	14.04	16.38	7.15	10.32	5.58	6.88
351	Pulwama	Kangan	Thamuna	Thamuna On The Roads	14.76	17.10	7.86	11.03	6.30	7.59
352	Pulwama	Kangan	Tiken Batpora	Tiken Batpora Away From Roads	14.04	16.38	7.15	10.32	5.58	6.88
353	Pulwama	Kangan	Tiken Batpora	Tiken Batpora On The Roads	14.76	17.10	7.86	11.03	6.30	7.59
354	Pulwama	Karimabad	Barpora	Barpora Away From Roads	10.53	12.87	5.16	9.17	2.29	4.01
355	Pulwama	Karimabad	Barpora	Barpora On The Roads	11.26	13.59	5.87	9.89	3.01	4.73
356	Pulwama	Karimabad	Chewa Khurd	Chewa Khurd Away From Roads	10.53	12.87	5.16	9.17	2.29	4.01
357	Pulwama	Karimabad	Chewa Khurd	Chewa Khurd On The Roads	11.26	13.59	5.87	9.89	3.01	4.73
358	Pulwama	Karimabad	Chinar Bagh	Chinarbagh Away From Roads	11.70	15.21	5.73	10.32	3.44	4.59
359	Pulwama	Karimabad	Chinar Bagh	Chinarbagh On The Roads	12.43	15.93	6.45	11.03	4.15	5.30
360	Pulwama	Karimabad	Karimabad	Karimabad Away From Roads	11.70	14.04	6.81	10.32	5.58	6.81
361	Pulwama	Karimabad	Karimabad	Karimabad On The Roads	12.43	14.76	7.52	11.03	6.30	7.52
362	Pulwama	Karimabad	Wagam	Wagam Away From Roads	11.70	15.21	5.73	10.32	3.44	4.59
363	Pulwama	Karimabad	Wagam	Wagam On The Roads	12.43	15.93	6.45	11.03	4.15	5.30

Handwritten signatures and initials at the bottom of the page.

S. No	Tehsil	Patwar Halqa	Village	Mohalla/Khait/ Taraf Etc	Residential	Commercial	Irrigated		Un-Irrigated	
							Agriculture	Horticulture	Agriculture	Horticulture
364	Pulwama	Koil	Gund Zabar	Gund Zabar Away From Road	10.90	11.08	5.73	9.17	3.44	5.16
365	Pulwama	Koil	Gund Zabar	Gund Zabar On The Road	11.16	11.36	6.45	9.89	4.15	5.87
366	Pulwama	Koil	Koil	Koil Away From Road	11.70	15.21	6.88	10.32	4.59	6.88
367	Pulwama	Koil	Koil	Koil On The Road	12.43	15.93	7.59	11.03	5.30	7.59
368	Pulwama	Koil	Pathan Pahloo	Pathan Pahloo Away From Road	11.70	14.04	5.73	9.17	3.44	5.16
369	Pulwama	Koil	Pathan Pahloo	Pathan Pahloo On The Road]	12.43	14.76	6.45	9.89	4.15	5.87
370	Pulwama	Lajoora	Karewa Lajoora	Karewa Lajoora Away From Road	8.19	10.53	2.87	5.73	2.79	3.44
371	Pulwama	Lajoora	Karewa Lajoora	Karewa Lajoora On The Road	8.92	11.26	3.58	6.45	3.51	4.15
372	Pulwama	Lajoora	Kululoo	Kululoo Away From Road	8.19	9.36	2.87	5.73	2.79	3.44
373	Pulwama	Lajoora	Kululoo	Kululoo On The Road	8.92	10.09	3.58	6.45	3.51	4.15
374	Pulwama	Lajoora	Lajoora	Lajoora On The Road	11.26	13.59	5.30	9.89	3.01	5.30
375	Pulwama	Lajoora	Lajoora	Lajooraaway From Road	10.53	12.87	4.59	9.17	2.29	4.59
376	Pulwama	Lajoora	Mahirud Uterpora	Mahirad :Utterpora Away From Road	8.19	10.53	2.87	5.73	2.79	3.44
377	Pulwama	Lajoora	Mahirud Uterpora	Mahirad :Utterpora On The Road	8.92	11.26	3.58	6.45	3.51	4.15
378	Pulwama	Lajoora	Puchal	Puchal Away From Road	8.19	10.53	2.87	5.73	2.79	3.44
379	Pulwama	Lajoora	Puchal	Puchal On The Road	8.92	11.26	3.58	6.45	3.51	4.15
380	Pulwama	Lajoora	Rakhi Lajoora	Rakhi Lajoora Away Fromroad	8.19	9.36	2.87	5.73	2.79	3.44
381	Pulwama	Lajoora	Rakhi Lajoora	Rakhi Lajoora On The Road	8.92	10.09	3.58	6.45	3.51	4.15
382	Pulwama	Mitrigam	Deeri	Deeri Away From Roads	11.70	14.04	6.73	9.17	5.58	6.81
383	Pulwama	Mitrigam	Deeri	Deeri On The Roads	12.43	14.76	7.44	9.89	6.30	7.52
384	Pulwama	Mitrigam	Frestpora	Frestpora Away From Roads	11.70	14.04	6.73	9.17	5.58	6.81
385	Pulwama	Mitrigam	Frestpora	Frestpora On The Roads	12.43	14.76	7.44	9.89	6.30	7.52
386	Pulwama	Mitrigam	Mitrigam	Mitrigam Away From Roads	11.70	14.04	6.73	9.17	5.58	6.81
387	Pulwama	Mitrigam	Mitrigam	Mitrigam On The Roads	12.43	14.76	7.44	9.89	6.30	7.52
388	Pulwama	Muran	Ashmander	Ashmander	12.87	15.21	7.30	10.32	5.81	6.88
389	Pulwama	Muran	Ashmander	Ashmander On The Roads	13.59	15.93	8.02	11.03	6.53	7.59
390	Pulwama	Muran	Dadoora	Dadoora Away From Roads	12.87	15.21	7.30	10.32	5.81	6.88
391	Pulwama	Muran	Dadoora	Dadoora On The Roads	13.59	15.93	8.02	11.03	6.53	7.59

(Handwritten signatures)

S. No	Tehsil	Patwar Halqa	Village	Mohalla/Khait/ Taraf Etc	Residential	Commercial	Irrigated		Un-Irrigated	
							Agriculture	Horticulture	Agriculture	Horticulture
392	Pulwama	Muran	Monghama Chirat	Monghama: Chirat Away From Road	12.87	15.21	5.16	10.32	5.81	6.88
393	Pulwama	Muran	Monghama Chirat	Monghama: Chirat On The Roads	13.59	15.93	5.87	11.03	6.53	7.59
394	Pulwama	Muran	Murran	Murran Away From Roads	14.04	16.38	6.81	11.47	6.16	8.03
395	Pulwama	Muran	Murran	Murran On The Roads	14.76	17.10	7.52	12.18	6.87	8.74
396	Pulwama	Muran	Shangerpora	Shangerpora Away From Roads	12.87	15.21	5.16	10.32	5.81	6.88
397	Pulwama	Muran	Shangerpora	Shangerpora On The Roads	13.59	15.93	5.87	11.03	6.53	7.59
398	Pulwama	Narwa	Baghi-Trich	Baghi-Trich Away From Road	10.93	12.02	9.11	9.65	5.89	6.43
399	Pulwama	Narwa	Baghi-Trich	Baghi-Trich On The Road	11.66	12.75	9.82	10.36	6.61	7.14
400	Pulwama	Narwa	Manduna	Mandina Away From Road	10.93	13.12	9.11	9.65	5.89	6.43
401	Pulwama	Narwa	Manduna	Mandina On The Road	11.76	13.95	9.93	10.46	6.71	7.25
402	Pulwama	Narwa	Narwah	Narwah Away From Road	10.93	12.02	9.11	9.65	5.89	6.43
403	Pulwama	Narwa	Narwah	Narwah On The Road	11.66	12.75	9.82	10.36	6.61	7.14
404	Pulwama	Narwa	Sanzwatroo	Sanzwatroo Away From Road	10.93	12.02	9.11	9.65	5.89	6.43
405	Pulwama	Narwa	Sanzwatroo	Sanzwatroo On The Road	11.66	12.75	9.82	10.36	6.61	7.14
406	Pulwama	Narwa	Talangam	Talangam Away From Road	10.93	13.12	9.11	9.65	5.89	6.43
407	Pulwama	Narwa	Talangam	Talangam On The Road	11.76	13.95	9.93	10.46	6.71	7.25
408	Pulwama	Newa	Karewa Rambirpora	Karewa : Rambirpora Away From Roads	15.08	16.26	-	-	2.68	3.37
409	Pulwama	Newa	Karewa Rambirpora	Karewa : Rambirpora On The Roads	15.67	16.74	0.71	0.71	3.39	4.08
410	Pulwama	Newa	Malwari	Malwari Away From Roads	15.13	16.30	7.95	10.25	2.68	3.37
411	Pulwama	Newa	Malwari	Malwari On The Roads	15.86	17.03	8.67	10.96	3.39	4.08
412	Pulwama	Newa	Newa	Newa Away From Roads	15.13	16.30	7.95	10.25	2.68	3.37
413	Pulwama	Newa	Newa	Newa On The Roads	15.81	16.83	8.67	10.96	3.39	4.08
414	Pulwama	Newa	Ugargund	Ugargund Away From Road	11.70	11.70	7.95	10.25	2.68	3.37
415	Pulwama	Newa	Ugargund	Ugargund On The Roads	12.43	12.43	8.67	10.96	3.39	4.08
416	Pulwama	Newa	Urwan	Urwan Away From Road	12.79	12.79	6.81	10.25	2.68	3.37
417	Pulwama	Newa	Urwan	Urwan On The Road	13.52	13.52	7.52	10.96	3.39	4.08
418	Pulwama	Nownagri	Bander Pora Shahora	Away From Road	5.85	7.02	4.59	5.45	2.58	3.44
419	Pulwama	Nownagri	Bander Pora Shahora	Bander Pora:Shahoora On The Road	6.58	7.75	5.30	6.16	3.29	4.15

[Handwritten signature]

S. No	Tehsil	Patwar Halqa	Village	Mohalla/Khait/ Taraf Etc	Residential	Commercial	Irrigated		Un-Irrigated	
							Agriculture	Horticulture	Agriculture	Horticulture
420	Pulwama	Nownagri	Nownagri	Nownagri Away From Road	6.43	7.02	4.59	5.45	2.58	3.44
421	Pulwama	Nownagri	Nownagri	Nownagri On The Road	7.27	7.85	5.40	6.26	3.40	4.26
422	Pulwama	Nownagri	Wokherwan	Wokherwan Away From Road	5.85	7.02	4.59	5.45	2.58	3.44
423	Pulwama	Nownagri	Wokherwan	Wokherwan On The Road	6.58	7.75	5.30	6.16	3.29	4.15
424	Pulwama	Parigam	Harigad	Harigad Away From Roads	14.21	15.13	6.23	9.10	3.37	5.09
425	Pulwama	Parigam	Harigad	Harigad On The Road	14.94	15.86	6.95	9.81	4.08	5.80
426	Pulwama	Parigam	Khalsa Parigam	Khalsa Parigam Away From Road	14.21	15.13	6.23	9.10	3.37	5.09
427	Pulwama	Parigam	Khalsa Parigam	Khalsa Parigam On The Road	14.94	15.86	6.95	9.81	4.08	5.80
428	Pulwama	Parigam	Parigam Jagir	Parigam Jagir Away From Road	14.21	15.13	6.23	9.10	3.37	5.09
429	Pulwama	Parigam	Parigam Jagir	Parigam Jagir On The Road	14.94	15.86	6.95	9.81	4.08	5.80
430	Pulwama	Pinglena	Pinglena	Pinglena Away From Roads	13.88	16.30	8.04	10.72	5.66	4.51
431	Pulwama	Pinglena	Pinglena	Pinglena On The Roads	14.61	17.03	8.75	11.43	6.37	5.23
432	Pulwama	Pinglena	Uthoora	Uthoora Away From Roads	11.70	14.04	6.81	10.25	4.51	4.82
433	Pulwama	Pinglena	Uthoora	Uthoora On The Roads	12.43	14.76	7.52	10.96	5.23	5.54
434	Pulwama	Pulwama	Arihal	Arihal Away From Roads	13.88	16.29	7.95	10.25	5.58	6.81
435	Pulwama	Pulwama	Arihal	Arihal On The Roads	14.61	17.02	8.67	10.96	6.30	7.52
436	Pulwama	Pulwama	Pulwama	Chatpora Away From Roads	-	-	13.13	13.69	11.39	12.54
437	Pulwama	Pulwama	Pulwama	Chatpora On The Roads	-	-	13.84	14.40	12.11	13.25
438	Pulwama	Pulwama	Pulwama	Dalipora Away From Roads	-	-	13.13	13.69	11.39	12.54
439	Pulwama	Pulwama	Pulwama	Dalipora On The Roads	-	-	13.84	14.40	12.11	13.25
440	Pulwama	Pulwama	Pulwama	Dangerpora, Gund Hyder:	-	-	13.84	14.40	12.11	13.25
441	Pulwama	Pulwama	Pulwama	Dangerpora, Gund Hyder:	-	-	13.13	13.69	11.39	12.54
442	Pulwama	Pulwama	Pulwama	Malikpora Away From Road	-	-	13.13	13.69	11.39	12.54
443	Pulwama	Pulwama	Pulwama	Malikpora On The Road	-	-	13.84	14.40	12.11	13.25
444	Pulwama	Pulwama	Sirnoo	Sirnoo Away From Roads	-	-	13.13	13.69	11.39	12.54
445	Pulwama	Pulwama	Sirnoo	Sirnoo On The Roads	-	-	13.84	14.40	12.11	13.25
446	Pulwama	Pulwama	Washbugh	Washbugh Away From Roads	-	-	13.13	13.69	11.39	12.54
447	Pulwama	Pulwama	Washbugh	Washbugh On The Roads	-	-	13.84	14.40	12.11	13.25

[Handwritten signatures and initials]

S. No	Tehsil	Patwar Halqa	Village	Mohalla/Khait/ Taraf Etc	Residential	Commercial	Irrigated		Un-Irrigated	
							Agriculture	Horticulture	Agriculture	Horticulture
448	Pulwama	Tahab Shadipora	Nowhar Malpora	Nowpora: Malpora Away From Road	11.70	12.87	6.43	9.17	4.51	5.36
449	Pulwama	Tahab Shadipora	Nowhar Malpora	Nowpora: Malpora On The Road	12.43	13.59	7.14	9.89	5.23	6.07
450	Pulwama	Tahab Shadipora	Payar	Payar Away From Road	11.70	12.87	6.43	9.17	4.51	5.36
451	Pulwama	Tahab Shadipora	Payar	Payar On The Road	12.43	13.59	7.14	9.89	5.23	6.07
452	Pulwama	Tahab Shadipora	Tahab Shadipora	Tahab: Shadipora Away From Road	12.79	16.30	7.95	11.39	5.64	6.81
453	Pulwama	Tahab Shadipora	Tahab Shadipora	Tahab: Shadipora On The Road	13.62	17.13	8.77	12.21	6.45	7.62
454	Pulwama	Tahab Shadipora	Tenghar	Tenghar Away From Road	11.70	12.87	6.43	9.17	4.51	5.36
455	Pulwama	Tahab Shadipora	Tenghar	Tenghar On The Road	12.43	13.59	7.14	9.89	5.23	6.07
456	Pulwama	Trichal	Machpuna	Machpuna Away From Road	13.12	13.66	8.04	11.25	5.66	6.81
457	Pulwama	Trichal	Machpuna	Machpuna On The Road	13.85	14.39	8.75	11.97	6.37	7.52
458	Pulwama	Trichal	Mughalpora Chirat	Mughalpora Chirat Away From Road	13.12	13.66	5.16	10.32	4.51	5.73
459	Pulwama	Trichal	Mughalpora Chirat	Mughalpora Chirat On The Road	13.85	14.39	5.87	11.03	5.23	6.45
460	Pulwama	Trichal	Naira	Naira Away From Road	11.70	12.87	6.23	11.25	4.29	6.81
461	Pulwama	Trichal	Naira	Naira On The Road	12.53	13.70	7.04	12.07	5.10	7.62
462	Pulwama	Trichal	Tengpuna	Tengpuna Away Road	14.04	16.38	6.97	12.54	5.66	9.10
463	Pulwama	Trichal	Tengpuna	Tengpuna On The Road	14.76	17.10	7.68	13.25	6.37	9.81
464	Pulwama	Trichal	Trichal	Trichal Away From Road	13.12	13.66	8.04	11.25	5.66	6.81
465	Pulwama	Trichal	Trichal	Trichal On The Road	13.85	14.39	8.75	11.97	6.37	7.52
466	Pulwama	Tumchi Nowpora	Bangund	Bangund Away From Road	14.21	15.13	4.51	6.81	2.79	3.94
467	Pulwama	Tumchi Nowpora	Bangund	Bangund On The Road	14.94	15.86	5.23	7.52	3.51	4.65
468	Pulwama	Tumchi Nowpora	Hunipora Chatinehama	Hunipora: Chatinehama Away From Road	14.21	15.13	4.51	6.81	2.79	3.94
469	Pulwama	Tumchi Nowpora	Hunipora Chatinehama	Hunipora: Chatinehama On The Road	14.94	15.86	5.23	7.52	3.51	4.65
470	Pulwama	Tumchi Nowpora	Tumchi Nowpora	Tumchi: Nowpora Away From Road	14.21	15.13	6.23	9.10	3.37	5.09
471	Pulwama	Tumchi Nowpora	Tumchi Nowpora	Tumchi: Nowpora On The Road	14.94	15.86	6.95	9.81	4.08	5.80
472	Pulwama	Tumchi Nowpora	Wanpora	Wanpora Away From Road	14.21	15.13	6.23	9.10	3.37	5.09
473	Pulwama	Tumchi Nowpora	Wanpora	Wanpora On The Road	14.94	15.86	6.95	9.81	4.08	5.80
474	Pulwama	Wahibugh	Dafarpora	Dafarpora Away From Road	10.93	12.02	4.59	6.88	1.61	2.14
475	Pulwama	Wahibugh	Dafarpora	Dafarpora On The Road	11.66	12.75	5.30	7.59	2.32	2.86

S. No	Tehsil	Patwar Halqa	Village	Mohalla/Khait/ Taraf Etc	Residential	Commercial	Irrigated		Un-Irrigated	
							Agriculture	Horticulture	Agriculture	Horticulture
476	Pulwama	Wahibugh	Loswani	Loswani Away From Road	8.57	9.65	3.15	3.68	1.61	2.14
477	Pulwama	Wahibugh	Loswani	Loswani On The Road	9.30	10.37	3.87	4.39	2.32	2.86
478	Pulwama	Wahibugh	Narnowpora	Narnowpora Away From Road	8.57	9.65	3.15	3.68	1.61	2.14
479	Pulwama	Wahibugh	Narnowpora	Narnowpora On The Road	9.30	10.37	3.87	4.39	2.32	2.86
480	Pulwama	Wahibugh	Nowpora Nagam	Nowpora: Nagam Away From Road	10.93	12.02	4.59	6.88	1.61	2.14
481	Pulwama	Wahibugh	Nowpora Nagam	Nowpora: Nagam On The Road	11.66	12.75	5.30	7.59	2.32	2.86
482	Pulwama	Wahibugh	Wahibugh	Wahibugh Away From Roads	10.93	12.02	4.59	6.88	1.61	2.14
483	Pulwama	Wahibugh	Wahibugh	Wahibugh On The Roads	11.66	12.75	5.30	7.59	2.32	2.86
484	Pulwama	Wahibugh	Zadoora Hastikhud	Zadoora Hastikhud Away From Road	10.93	12.02	4.29	6.88	1.61	2.14
485	Pulwama	Wahibugh	Zadoora Hastikhud	Zadoora Hastikhud On The Road	11.66	12.75	5.00	7.59	2.32	2.86
486	Rajpora	Abhama	Abhama	Inner Roads-Above 50 Mtrs On Either Side	8.22	8.88	6.47	7.08	6.03	6.47
487	Rajpora	Abhama	Abhama	Inner Roads-From 26 Mtrs To 50 Mtrs On Either Side	8.38	9.03	6.63	7.23	6.19	6.63
488	Rajpora	Abhama	Abhama	Inner Roads-Upto 25 Mtrs On Either Side	8.43	9.08	6.68	7.28	6.24	6.68
489	Rajpora	Abhama	Abhama	Main Road:(Achgoza To Bagh) -Above 50 Mtrs On Either Side	8.32	8.98	6.58	7.18	6.14	6.58
490	Rajpora	Abhama	Abhama	Main Road:(Achgoza To Bagh) -From 26 Mtrs To 50 Mtrs On Either Side	8.53	9.19	6.78	7.39	6.35	6.78
491	Rajpora	Abhama	Abhama	Main Road:(Achgoza To Bagh) -Upto 25 Mtrs On Either Side	8.74	9.40	6.99	7.60	6.56	6.99
492	Rajpora	Abhama	Draklaran	Inner Roads-Above 50 Mtrs On Either Side	8.22	8.88	6.47	7.08	6.03	6.47
493	Rajpora	Abhama	Draklaran	Inner Roads-From 26 Mtrs To 50 Mtrs On Either Side	8.38	9.03	6.63	7.23	6.19	6.63
494	Rajpora	Abhama	Draklaran	Inner Roads-Upto 25 Mtrs On Either Side	8.43	9.08	6.68	7.28	6.24	6.68
495	Rajpora	Abhama	Draklaran	Main Road:(Achgoza To Bagh)-Above 50 Mtrs On Either Side	8.32	8.98	6.58	7.18	6.14	6.58
496	Rajpora	Abhama	Draklaran	Main Road:(Achgoza To Bagh)-From 26 Mtrs To 50 Mtrs On Either Side	8.53	9.19	6.78	7.39	6.35	6.78
497	Rajpora	Abhama	Draklaran	Main Road:(Achgoza To Bagh)-Upto 25 Mtrs On Either Side	8.74	9.40	6.99	7.60	6.56	6.99
498	Rajpora	Arihal (Partially)	Arigam Chirat	Inner Roads-Above 50 Mtrs On Either Side	13.66	14.29	8.67	9.89	-	-
499	Rajpora	Arihal (Partially)	Arigam Chirat	Inner Roads-From 26 Mtrs To 50 Mtrs On Either Side	13.82	14.45	8.83	10.05	-	-
500	Rajpora	Arihal (Partially)	Arigam Chirat	Inner Roads-Upto 25 Mtrs On Either Side	13.87	14.50	8.88	10.10	-	-
501	Rajpora	Arihal (Partially)	Arigam Chirat	Main Road:(Nh 444)-Above 50 Mtrs On Either Side	13.76	14.40	8.77	9.99	-	-
502	Rajpora	Arihal (Partially)	Arigam Chirat	Main Road:(Nh 444)-From 26 Mtrs To 50 Mtrs On Either Side	13.98	14.61	8.99	10.21	-	-
503	Rajpora	Arihal (Partially)	Arigam Chirat	Main Road:(Nh 444)-Upto 25 Mtrs On Either Side	14.19	14.82	9.20	10.42	-	-

Handwritten signatures and initials at the bottom of the page.

S. No	Tehsil	Patwar Halqa	Village	Mohalla/Khait/ Taraf Etc	Residential	Commercial	Irrigated		Un-Irrigated	
							Agriculture	Horticulture	Agriculture	Horticulture
504	Rajpora	Arihal (Partially)	Drach	Inner Roads-Above 50 Mtrs On Either Side	7.83	10.17	6.61	7.18	-	-
505	Rajpora	Arihal (Partially)	Drach	Inner Roads-From 26 Mtrs To 50 Mtrs On Either Side	8.20	10.54	6.98	7.59	-	-
506	Rajpora	Arihal (Partially)	Drach	Inner Roads-Upto 25 Mtrs On Either Side	8.25	10.59	7.03	7.64	-	-
507	Rajpora	Arihal (Partially)	Drach	Main Road:(Nikas To Hawal Via Drach)-Above 50 Mtrs On Either Side	7.93	10.28	6.71	7.28	-	-
508	Rajpora	Arihal (Partially)	Drach	Main Road:(Nikas To Hawal Via Drach)-From 26 Mtrs To 50 Mtrs On Either Side	8.14	10.49	6.92	7.53	-	-
509	Rajpora	Arihal (Partially)	Drach	Main Road:(Nikas To Hawal Via Drach)-Upto 25 Mtrs On Either Side	8.35	10.70	7.13	7.74	-	-
510	Rajpora	Arihal (Partially)	Rakhi Chidren	Inner Roads-Above 50 Mtrs On Either Side	7.64	10.17	6.67	7.31	-	-
511	Rajpora	Arihal (Partially)	Rakhi Chidren	Inner Roads-From 26 Mtrs To 50 Mtrs On Either Side	7.80	10.33	6.83	7.45	-	-
512	Rajpora	Arihal (Partially)	Rakhi Chidren	Inner Roads-Upto 25 Mtrs On Either Side	7.85	10.38	6.88	7.50	-	-
513	Rajpora	Arihal (Partially)	Rakhi Chidren	Mainroad:(Arihal To Lasipora)-Above 50 Mtrs On Either Side	7.74	10.28	6.78	7.40	-	-
514	Rajpora	Arihal (Partially)	Rakhi Chidren	Mainroad:(Arihal To Lasipora)-From 26 Mtrs To 50 Mtrs On Either Side	7.95	10.49	6.99	6.56	-	-
515	Rajpora	Arihal (Partially)	Rakhi Chidren	Mainroad:(Arihal To Lasipora)-Upto 25 Mtrs On Either Side	8.16	10.70	7.20	7.82	-	-
516	Rajpora	Arihal (Partially)	Sonasamiloo	Inner Roads-Above 50 Mtrs On Either Side	10.36	11.17	6.61	8.41	-	-
517	Rajpora	Arihal (Partially)	Sonasamiloo	Inner Roads-From 26 Mtrs To 50 Mtrs On Either Side	10.51	11.33	6.77	8.54	-	-
518	Rajpora	Arihal (Partially)	Sonasamiloo	Inner Roads-Upto 25 Mtrs On Either Side	10.57	11.38	6.82	8.59	-	-
519	Rajpora	Arihal (Partially)	Sonasamiloo	Main Road:(Tiken To Arigam Chirath)-Above 50 Mtrs On Either Side	10.47	11.27	6.71	8.49	-	-
520	Rajpora	Arihal (Partially)	Sonasamiloo	Main Road:(Tiken To Arigam Chirath)-From 26 Mtrs To 50 Mtrs On Either Side	10.68	11.48	6.92	8.70	-	-
521	Rajpora	Arihal (Partially)	Sonasamiloo	Main Road:(Tiken To Arigam Chirath)-Upto 25 Mtrs On Either Side	10.89	11.69	7.13	8.91	-	-
522	Rajpora	Arihal (Partially)	Uthmulla	Inner Roads-Above 50 Mtrs On Either Side	7.83	10.17	6.61	7.18	-	-
523	Rajpora	Arihal (Partially)	Uthmulla	Inner Roads-From 26 Mtrs To 50 Mtrs On Either Side	8.20	10.54	6.98	7.59	-	-
524	Rajpora	Arihal (Partially)	Uthmulla	Inner Roads-Upto 25 Mtrs On Either Side	8.25	10.59	7.03	7.64	-	-
525	Rajpora	Arihal (Partially)	Uthmulla	Main Road:(Hawal To Marhang)-Above 50 Mtrs On Either Side	8.01	10.38	6.78	7.35	-	-
526	Rajpora	Arihal (Partially)	Uthmulla	Main Road:(Hawal To Marhang)-From 26 Mtrs To 50 Mtrs On Either Side	8.22	10.59	6.99	7.61	-	-
527	Rajpora	Arihal (Partially)	Uthmulla	Main Road:(Hawal To Marhang)-Upto 25 Mtrs On Either Side	8.43	10.80	7.20	7.82	-	-
528	Rajpora	Bellow Dargund	Arabal	Inner Roads-Above 50 Mtrs On Either Side	8.35	9.53	6.32	7.28	-	-
529	Rajpora	Bellow Dargund	Arabal	Inner Roads-From 26 Mtrs To 50 Mtrs On Either Side	8.57	9.75	6.53	7.39	-	-
530	Rajpora	Bellow Dargund	Arabal	Inner Roads-Upto 25 Mtrs On Either Side	8.68	9.96	6.75	7.60	-	-
531	Rajpora	Bellow Dargund	Arabal	Main Road:(Nh 444)-Above 50 Mtrs On Either Side	8.57	9.75	6.53	7.50	-	-

Handwritten signatures and initials at the bottom of the page.

S. No	Tehsil	Patwar Halqa	Village	Mohalla/Khait/ Taraf Etc	Residential	Commercial	Irrigated		Un-Irrigated	
							Agriculture	Horticulture	Agriculture	Horticulture
532	Rajpora	Bellow Dargund	Arabal	Main Road:(Nh 444)-From 26 Mtrs To 50 Mtrs On Either Side	8.78	10.07	6.86	7.71	-	-
533	Rajpora	Bellow Dargund	Arabal	Main Road:(Nh 444)-Upto 25 Mtrs On Either Side	9.17	10.38	7.34	7.97	-	-
534	Rajpora	Bellow Dargund	Bellow Dargund	Inner Roads-Above 50 Mtrs On Either Side	9.65	9.87	7.11	7.74	-	-
535	Rajpora	Bellow Dargund	Bellow Dargund	Inner Roads-From 26 Mtrs To 50 Mtrs On Either Side	9.87	10.18	7.43	8.06	-	-
536	Rajpora	Bellow Dargund	Bellow Dargund	Inner Roads-Upto 25 Mtrs On Either Side	9.97	10.50	7.53	8.17	-	-
537	Rajpora	Bellow Dargund	Bellow Dargund	Main Road:(Pulwama To Shadimarg)-Above 50 Mtrs On Either Side	9.97	10.29	7.43	8.06	-	-
538	Rajpora	Bellow Dargund	Bellow Dargund	Main Road:(Pulwama To Shadimarg)-From 26 Mtrs To 50 Mtrs On Either Side	10.08	10.61	7.64	8.38	-	-
539	Rajpora	Bellow Dargund	Bellow Dargund	Main Road:(Pulwama To Shadimarg)-Upto 25 Mtrs On Either Side	10.57	11.02	7.89	8.52	-	-
540	Rajpora	Bellow Dargund	Chanapura	Inner Roads-Above 50 Mtrs On Either Side	8.38	9.56	6.41	6.93	-	-
541	Rajpora	Bellow Dargund	Chanapura	Inner Roads-From 26 Mtrs To 50 Mtrs On Either Side	8.54	9.71	6.77	7.38	-	-
542	Rajpora	Bellow Dargund	Chanapura	Inner Roads-Upto 25 Mtrs On Either Side	8.59	9.55	6.61	7.25	-	-
543	Rajpora	Bellow Dargund	Chanapura	Main Road:(Bellow To Drubgam)-Above 50 Mtrs On Either Side	8.49	9.66	6.71	7.35	-	-
544	Rajpora	Bellow Dargund	Chanapura	Main Road:(Bellow To Drubgam)-From 26 Mtrs To 50 Mtrs On Either Side	8.70	9.87	6.92	7.53	-	-
545	Rajpora	Bellow Dargund	Chanapura	Main Road:(Bellow To Drubgam)-Upto 25 Mtrs On Either Side	8.91	10.08	7.13	7.74	-	-
546	Rajpora	Bellow Dargund	Gulshanabad	Inner Roads-Above 50 Mtrs On Either Side	9.44	10.29	7.11	8.38	-	-
547	Rajpora	Bellow Dargund	Gulshanabad	Inner Roads-From 26 Mtrs To 50 Mtrs On Either Side	9.55	10.50	7.32	8.59	-	-
548	Rajpora	Bellow Dargund	Gulshanabad	Inner Roads-Upto 25 Mtrs On Either Side	9.76	10.61	7.43	8.70	-	-
549	Rajpora	Bellow Dargund	Gulshanabad	Main Road:(Pulwama To Drubgam)-Above 50 Mtrs On Either Side	9.55	10.50	7.32	8.70	-	-
550	Rajpora	Bellow Dargund	Gulshanabad	Main Road:(Pulwama To Drubgam)-From 26 Mtrs To 50 Mtrs On Either Side	9.87	10.72	7.53	8.91	-	-
551	Rajpora	Bellow Dargund	Gulshanabad	Main Road:(Pulwama To Drubgam)-Upto 25 Mtrs On Either Side	10.28	11.02	7.89	9.34	-	-
552	Rajpora	Bellow Dargund	Pachaar	Inner Roads-Above 50 Mtrs On Either Side	9.44	10.29	7.11	8.38	-	-
553	Rajpora	Bellow Dargund	Pachaar	Inner Roads-From 26 Mtrs To 50 Mtrs On Either Side	9.55	10.50	7.32	8.59	-	-
554	Rajpora	Bellow Dargund	Pachaar	Inner Roads-Upto 25 Mtrs On Either Side	9.76	10.61	7.43	8.70	-	-
555	Rajpora	Bellow Dargund	Pachaar	Main Road:(Pulwama To Drubgam)-Above 50 Mtrs On Either Side	9.55	10.50	7.32	8.70	-	-
556	Rajpora	Bellow Dargund	Pachaar	Main Road:(Pulwama To Drubgam)-From 26 Mtrs To 50 Mtrs On Either Side	9.87	10.72	7.53	8.91	-	-
557	Rajpora	Bellow Dargund	Pachaar	Main Road:(Pulwama To Drubgam)-Upto 25 Mtrs On Either Side	10.28	11.02	7.89	9.34	-	-
558	Rajpora	Bellow Dargund	Sheikhaar	Inner Roads-Above 50 Mtrs On Either Side	9.55	10.29	7.25	7.83	-	-
559	Rajpora	Bellow Dargund	Sheikhaar	Inner Roads-From 26 Mtrs To 50 Mtrs On Either Side	9.76	10.51	7.43	8.04	-	-

Handwritten signatures and initials at the bottom of the page.

S. No	Tehsil	Patwar Halqa	Village	Mohalla/Khait/ Taraf Etc	Residential	Commercial	Irrigated		Un-Irrigated	
							Agriculture	Horticulture	Agriculture	Horticulture
560	Rajpora	Bellow Dargund	Sheikhaar	Inner Roads-Upto 25 Mtrs On Either Side	9.76	10.51	7.43	8.04	-	-
561	Rajpora	Bellow Dargund	Sheikhaar	Main Road:(Pulwama To Shadimarg)-Above 50 Mtrs On Either Side	9.66	10.39	7.35	7.93	-	-
562	Rajpora	Bellow Dargund	Sheikhaar	Main Road:(Pulwama To Shadimarg)-From 26 Mtrs To 50 Mtrs On Either Side	9.87	10.60	7.53	8.14	-	-
563	Rajpora	Bellow Dargund	Sheikhaar	Main Road:(Pulwama To Shadimarg)-Upto 25 Mtrs On Either Side	10.08	10.81	7.74	8.35	-	-
564	Rajpora	Bellow Dargund	Sonachakoo	Inner Roads-Above 50 Mtrs On Either Side	8.28	9.65	6.47	7.00	-	-
565	Rajpora	Bellow Dargund	Sonachakoo	Inner Roads-From 26 Mtrs To 50 Mtrs On Either Side	8.49	9.87	6.74	7.21	-	-
566	Rajpora	Bellow Dargund	Sonachakoo	Inner Roads-Upto 25 Mtrs On Either Side	8.59	9.97	6.84	7.32	-	-
567	Rajpora	Bellow Dargund	Sonachakoo	Main Road:(Gulshanabd To Kachipora)-Above 50 Mtrs On Either Side	8.49	9.87	6.68	7.21	-	-
568	Rajpora	Bellow Dargund	Sonachakoo	Main Road:(Gulshanabd To Kachipora)-From 26 Mtrs To 50 Mtrs On Either Side	8.70	10.08	6.95	7.43	-	-
569	Rajpora	Bellow Dargund	Sonachakoo	Main Road:(Gulshanabd To Kachipora)-Upto 25 Mtrs On Either Side	9.00	10.28	7.20	7.82	-	-
570	Rajpora	Bellow Dargund	Sontabugh	Inner Roads-Above 50 Mtrs On Either Side	8.20	9.56	6.41	6.93	-	-
571	Rajpora	Bellow Dargund	Sontabugh	Inner Roads-From 26 Mtrs To 50 Mtrs On Either Side	8.41	9.77	6.67	7.14	-	-
572	Rajpora	Bellow Dargund	Sontabugh	Inner Roads-Upto 25 Mtrs On Either Side	8.51	9.88	6.78	7.25	-	-
573	Rajpora	Bellow Dargund	Sontabugh	Main Road:(Tiken To Putrigam) Pulwama-Above 50 Mtrs On Either Side	8.41	9.77	6.62	7.14	-	-
574	Rajpora	Bellow Dargund	Sontabugh	Main Road:(Tiken To Putrigam) Pulwama-From 26 Mtrs To 50 Mtrs On Either Side	8.62	9.98	6.88	7.35	-	-
575	Rajpora	Bellow Dargund	Sontabugh	Main Road:(Tiken To Putrigam) Pulwama-Upto 25 Mtrs On Either Side	8.91	10.18	7.13	7.74	-	-
576	Rajpora	Drabgam	Aglar	Inner Roads-Above 50 Mtrs On Either Side	9.97	10.57	-	8.22	-	5.87
577	Rajpora	Drabgam	Aglar	Inner Roads-From 26 Mtrs To 50 Mtrs On Either Side	10.12	10.73	-	8.38	-	6.02
578	Rajpora	Drabgam	Aglar	Inner Roads-Upto 25 Mtrs On Either Side	10.18	10.78	-	8.43	-	6.08
579	Rajpora	Drabgam	Aglar	Main Road:(Drubgam To Pakherpora)-Above 50 Mtrs On Either Side	10.07	10.68	-	8.32	-	5.97
580	Rajpora	Drabgam	Aglar	Main Road:(Drubgam To Pakherpora)-From 26 Mtrs To 50 Mtrs On Either Side	10.28	10.88	-	8.53	-	6.18
581	Rajpora	Drabgam	Aglar	Main Road:(Drubgam To Pakherpora)-Upto 25 Mtrs On Either Side	10.49	11.09	-	8.74	-	6.39
582	Rajpora	Drabgam	Akhal	Inner Roads-Above 50 Mtrs On Either Side	12.87	13.47	-	9.97	-	-
583	Rajpora	Drabgam	Akhal	Inner Roads-From 26 Mtrs To 50 Mtrs On Either Side	13.03	13.63	-	10.12	-	-
584	Rajpora	Drabgam	Akhal	Inner Roads-Upto 25 Mtrs On Either Side	13.08	13.68	-	10.18	-	-
585	Rajpora	Drabgam	Akhal	Main Road:(Zagigam To Drubgam)-Above 50 Mtrs On Either Side	12.98	13.58	-	10.07	-	-
586	Rajpora	Drabgam	Akhal	Main Road:(Zagigam To Drubgam)-From 26 Mtrs To 50 Mtrs On Either Side	13.18	13.79	-	10.28	-	-
587	Rajpora	Drabgam	Akhal	Main Road:(Zagigam To Drubgam)-Upto 25 Mtrs On Either Side	13.39	13.99	-	10.49	-	-

Handwritten signatures and initials at the bottom of the page.

S. No	Tehsil	Patwar Halqa	Village	Mohalla/Khait/ Taraf Etc	Residential	Commercial	Irrigated		Un-Irrigated	
							Agriculture	Horticulture	Agriculture	Horticulture
588	Rajpora	Drabgam	C.B. Nath	Inner Roads-Above 50 Mtrs On Either Side	9.97	10.57	-	8.22	-	5.87
589	Rajpora	Drabgam	C.B. Nath	Inner Roads-From 26 Mtrs To 50 Mtrs On Either Side	10.12	10.73	-	8.38	-	6.02
590	Rajpora	Drabgam	C.B. Nath	Inner Roads-Upto 25 Mtrs On Either Side	10.18	10.78	-	8.43	-	6.08
591	Rajpora	Drabgam	C.B. Nath	Main Road:(Drubgam To Keller)-Above 50 Mtrs On Either Side	10.07	10.68	-	8.32	-	5.97
592	Rajpora	Drabgam	C.B. Nath	Main Road:(Drubgam To Keller)-From 26 Mtrs To 50 Mtrs On Either Side	10.28	10.88	-	8.53	-	6.18
593	Rajpora	Drabgam	C.B. Nath	Main Road:(Drubgam To Keller)-Upto 25 Mtrs On Either Side	10.49	11.09	8.36	8.74	-	6.39
594	Rajpora	Drabgam	Drabgam Bala	Inner Roads-Above 50 Mtrs On Either Side	13.26	13.88	9.64	10.27	5.09	6.67
595	Rajpora	Drabgam	Drabgam Bala	Inner Roads-From 26 Mtrs To 50 Mtrs On Either Side	13.42	14.04	9.80	10.43	5.25	6.83
596	Rajpora	Drabgam	Drabgam Bala	Inner Roads-Upto 25 Mtrs On Either Side	13.47	14.09	9.85	10.48	5.30	6.89
597	Rajpora	Drabgam	Drabgam Bala	Main Road:(Bellow To Pakherpora & Shadimarg To Drubgam)-Above 50 Mtrs On Main Road:(Bellow To	13.37	13.98	9.75	10.38	5.20	6.78
598	Rajpora	Drabgam	Drabgam Bala	Pakherpora & Shadimarg To Drubgam)-From 26 Mtrs To Main Road:(Bellow To	13.58	14.19	9.97	10.59	5.41	6.99
599	Rajpora	Drabgam	Drabgam Bala	Pakherpora & Shadimarg To Drubgam)-Upto 25 Mtrs On	13.79	14.41	10.17	10.80	5.62	7.20
600	Rajpora	Drabgam	Drabgam Payeen	Inner Roads-Above 50 Mtrs On Either Side	11.84	13.26	9.64	9.96	5.09	6.67
601	Rajpora	Drabgam	Drabgam Payeen	Inner Roads-From 26 Mtrs To 50 Mtrs On Either Side	12.00	13.42	9.80	10.12	5.25	6.83
602	Rajpora	Drabgam	Drabgam Payeen	Inner Roads-Upto 25 Mtrs On Either Side	12.05	13.47	9.85	10.17	5.30	6.89
603	Rajpora	Drabgam	Drabgam Payeen	Main Road:(Zagigam To Cb Nath)-Above 50 Mtrs On Either Side	11.95	13.37	9.75	10.07	5.20	6.78
604	Rajpora	Drabgam	Drabgam Payeen	Main Road:(Zagigam To Cb Nath)-From 26 Mtrs To 50 Mtrs On Either Side	12.16	13.58	9.97	10.28	5.41	6.99
605	Rajpora	Drabgam	Drabgam Payeen	Main Road:(Zagigam To Cb Nath)-Upto 25 Mtrs On Either Side	12.37	13.79	10.17	10.49	5.62	7.20
606	Rajpora	Drabgam	Kachipora	Inner Roads-Above 50 Mtrs On Either Side	13.12	13.74	-	10.16	-	-
607	Rajpora	Drabgam	Kachipora	Inner Roads-From 26 Mtrs To 50 Mtrs On Either Side	13.28	13.90	-	10.32	-	-
608	Rajpora	Drabgam	Kachipora	Inner Roads-Upto 25 Mtrs On Either Side	13.34	13.95	-	10.38	-	-
609	Rajpora	Drabgam	Kachipora	Main Road:(Zagigam To Drubgam)-Above 50 Mtrs On Either Side	13.23	13.84	-	10.27	-	-
610	Rajpora	Drabgam	Kachipora	Main Road:(Zagigam To Drubgam)-From 26 Mtrs To 50 Mtrs On Either Side	13.44	14.06	-	10.48	-	-
611	Rajpora	Drabgam	Kachipora	Main Road:(Zagigam To Drubgam)-Upto 25 Mtrs On Either Side	13.65	14.27	-	10.69	-	-
612	Rajpora	Drabgam	Putrigam	Inner Roads-Above 50 Mtrs On Either Side	13.13	13.74	-	10.17	-	-
613	Rajpora	Drabgam	Putrigam	Inner Roads-From 26 Mtrs To 50 Mtrs On Either Side	13.29	13.90	-	10.33	-	-
614	Rajpora	Drabgam	Putrigam	Inner Roads-Upto 25 Mtrs On Either Side	13.34	13.95	-	10.38	-	-
615	Rajpora	Drabgam	Putrigam	Main Road:(Bellow To Zagigam)-Above 50 Mtrs On Either Side	13.24	13.85	-	10.28	-	-

Handwritten signatures and initials at the bottom of the page.




S. No	Tehsil	Patwar Halqa	Village	Mohalla/Khait/ Taraf Etc	Residential	Commercial	Irrigated		Un-Irrigated	
							Agriculture	Horticulture	Agriculture	Horticulture
616	Rajpora	Drabgam	Putrigam	Main Road:(Bellow To Zagigam)-From 26 Mtrs To 50 Mtrs On Either Side	13.45	14.06	-	10.49	-	-
617	Rajpora	Drabgam	Putrigam	Main Road:(Bellow To Zagigam)-Upto 25 Mtrs On Either Side	13.66	14.27	-	10.70	-	-
618	Rajpora	Drabgam	Sherbagh	Inner Roads-Above 50 Mtrs On Either Side	13.01	13.61	9.64	10.27	5.09	6.67
619	Rajpora	Drabgam	Sherbagh	Inner Roads-From 26 Mtrs To 50 Mtrs On Either Side	13.16	13.77	9.80	10.23	5.25	6.83
620	Rajpora	Drabgam	Sherbagh	Inner Roads-Upto 25 Mtrs On Either Side	13.21	13.82	9.85	10.28	5.30	6.89
621	Rajpora	Drabgam	Sherbagh	Main Road:(Zagigam To Drubgam)-Above 50 Mtrs On Either Side	13.11	13.71	9.75	10.18	5.20	6.78
622	Rajpora	Drabgam	Sherbagh	Main Road:(Zagigam To Drubgam)-From 26 Mtrs To 50 Mtrs On Either Side	13.32	13.92	9.97	10.38	5.41	6.99
623	Rajpora	Drabgam	Sherbagh	Main Road:(Zagigam To Drubgam)-Upto 25 Mtrs On Either Side	13.53	14.13	10.17	10.59	5.62	7.20
624	Rajpora	Drabgam	Zagigam	Inner Roads-Above 50 Mtrs On Either Side	13.26	13.88	-	10.27	-	-
625	Rajpora	Drabgam	Zagigam	Inner Roads-From 26 Mtrs To 50 Mtrs On Either Side	13.42	14.04	-	10.43	-	-
626	Rajpora	Drabgam	Zagigam	Inner Roads-Upto 25 Mtrs On Either Side	13.47	14.09	-	10.48	-	-
627	Rajpora	Drabgam	Zagigam	Main Road:(Mitrigam To Drubgam)-Above 50 Mtrs On Either Side	13.37	13.98	-	10.38	-	-
628	Rajpora	Drabgam	Zagigam	Main Road:(Mitrigam To Drubgam)-From 26 Mtrs To 50 Mtrs On Either Side	13.58	14.19	-	10.59	-	-
629	Rajpora	Drabgam	Zagigam	Main Road:(Mitrigam To Drubgam)-Upto 25 Mtrs On Either Side	13.79	14.41	-	10.80	-	-
630	Rajpora	Goosu	Chewakalan	Inner Roads-Above 50 Mtrs On Either Side	13.01	13.61	7.15	8.30	3.89	4.44
631	Rajpora	Goosu	Chewakalan	Inner Roads-From 26 Mtrs To 50 Mtrs On Either Side	13.16	13.77	7.30	8.46	4.05	4.60
632	Rajpora	Goosu	Chewakalan	Inner Roads-Upto 25 Mtrs On Either Side	13.21	13.82	7.36	8.51	4.10	4.65
633	Rajpora	Goosu	Chewakalan	Main Road:(Newa To Rahmo)-Above 50 Mtrs On Either Side	13.11	13.71	7.25	8.41	4.00	4.55
634	Rajpora	Goosu	Chewakalan	Main Road:(Newa To Rahmo)-From 26 Mtrs To 50 Mtrs On Either Side	13.32	13.92	7.46	8.62	4.20	4.76
635	Rajpora	Goosu	Chewakalan	Main Road:(Newa To Rahmo)-Upto 25 Mtrs On Either Side	13.53	14.13	7.67	8.82	4.41	4.96
636	Rajpora	Goosu	Frasipora	Inner Roads-Above 50 Mtrs On Either Side	13.01	13.61	7.15	8.30	3.89	4.44
637	Rajpora	Goosu	Frasipora	Inner Roads-From 26 Mtrs To 50 Mtrs On Either Side	13.16	13.77	7.30	8.46	4.05	4.60
638	Rajpora	Goosu	Frasipora	Inner Roads-Upto 25 Mtrs On Either Side	13.21	13.82	7.36	8.51	4.10	4.65
639	Rajpora	Goosu	Frasipora	Main Road:(Newa To Rahmo)-Above 50 Mtrs On Either Side	13.11	13.71	7.25	8.41	4.00	4.55
640	Rajpora	Goosu	Frasipora	Main Road:(Newa To Rahmo)-From 26 Mtrs To 50 Mtrs On Either Side	13.32	13.92	7.46	8.62	4.20	4.76
641	Rajpora	Goosu	Frasipora	Main Road:(Newa To Rahmo)-Upto 25 Mtrs On Either Side	13.53	14.13	7.67	8.82	4.41	4.96
642	Rajpora	Goosu	Goosu	Inner Roads-Above 50 Mtrs On Either Side	13.26	13.88	7.29	8.47	3.97	4.53
643	Rajpora	Goosu	Goosu	Inner Roads-From 26 Mtrs To 50 Mtrs On Either Side	13.42	14.04	7.45	8.63	4.13	4.69

Handwritten signatures and initials at the bottom of the page.

S. No	Tehsil	Patwar Halqa	Village	Mohalla/Khait/ Taraf Etc	Residential	Commercial	Irrigated		Un-Irrigated	
							Agriculture	Horticulture	Agriculture	Horticulture
644	Rajpora	Goosu	Goosu	Inner Roads-Upto 25 Mtrs On Either Side	13.47	14.09	7.50	8.68	4.18	4.74
645	Rajpora	Goosu	Goosu	Main Road:(Newa To Rahmo)-Above 50 Mtrs On Either Side	13.37	13.98	7.39	8.57	4.07	4.64
646	Rajpora	Goosu	Goosu	Main Road:(Newa To Rahmo)-From 26 Mtrs To 50 Mtrs On Either Side	13.58	14.19	7.61	8.78	4.29	4.85
647	Rajpora	Goosu	Goosu	Main Road:(Newa To Rahmo)-Upto 25 Mtrs On Either Side	13.79	14.41	7.82	9.00	4.50	5.06
648	Rajpora	Khaigam	Bagh	Inner Roads-Above 50 Mtrs On Either Side	6.47	7.08	4.94	5.87	3.85	4.18
649	Rajpora	Khaigam	Bagh	Inner Roads-From 26 Mtrs To 50 Mtrs On Either Side	6.63	7.23	5.10	6.02	4.01	4.34
650	Rajpora	Khaigam	Bagh	Inner Roads-Upto 25 Mtrs On Either Side	6.68	7.28	5.15	6.08	4.06	4.39
651	Rajpora	Khaigam	Bagh	Main Road:(Abhama To Kaigham)-Above 50 Mtrs On Either Side	6.58	7.18	5.05	5.97	3.95	4.29
652	Rajpora	Khaigam	Bagh	Main Road:(Abhama To Kaigham)-From 26 Mtrs To 50 Mtrs On Either Side	6.78	7.39	5.25	6.18	4.16	4.49
653	Rajpora	Khaigam	Bagh	Main Road:(Abhama To Kaigham)-Upto 25 Mtrs On Either Side	6.99	7.60	5.46	6.39	4.37	4.70
654	Rajpora	Khaigam	Kadipora	Inner Roads-Above 50 Mtrs On Either Side	7.68	10.18	6.47	7.08	6.03	5.38
655	Rajpora	Khaigam	Kadipora	Inner Roads-From 26 Mtrs To 50 Mtrs On Either Side	7.83	10.12	6.63	7.23	6.19	5.54
656	Rajpora	Khaigam	Kadipora	Inner Roads-Upto 25 Mtrs On Either Side	7.89	10.18	6.68	7.28	6.24	5.59
657	Rajpora	Khaigam	Kadipora	Main Road:(Agar To Pakherpora)-Above 50 Mtrs On Either Side	7.78	10.07	6.58	7.18	6.14	5.48
658	Rajpora	Khaigam	Kadipora	Main Road:(Agar To Pakherpora)-From 26 Mtrs To 50 Mtrs On Either Side	7.99	10.28	6.78	7.39	6.35	5.69
659	Rajpora	Khaigam	Kadipora	Main Road:(Agar To Pakherpora)-Upto 25 Mtrs On Either Side	8.20	10.49	6.99	7.60	6.56	5.90
660	Rajpora	Khaigam	Khaigam	Inner Roads-Above 50 Mtrs On Either Side	8.22	8.88	6.47	7.08	6.03	6.47
661	Rajpora	Khaigam	Khaigam	Inner Roads-From 26 Mtrs To 50 Mtrs On Either Side	8.38	9.03	6.63	7.23	6.19	6.63
662	Rajpora	Khaigam	Khaigam	Inner Roads-Upto 25 Mtrs On Either Side	8.43	9.08	6.68	7.28	6.24	6.68
663	Rajpora	Khaigam	Khaigam	Main Road:(Pakherpora To Sangarwani)-Above 50 Mtrs On Either Side	8.32	8.98	6.58	7.18	6.14	6.58
664	Rajpora	Khaigam	Khaigam	Main Road:(Pakherpora To Sangarwani)-From 26 Mtrs To 50 Mtrs On Either Side	8.53	9.19	6.78	7.39	6.35	6.78
665	Rajpora	Khaigam	Khaigam	Main Road:(Pakherpora To Sangarwani)-Upto 25 Mtrs On Either Side	8.74	9.40	6.99	7.60	6.56	6.99
666	Rajpora	Khaigam	Sangerwani	Inner Roads-Above 50 Mtrs On Either Side	8.22	8.88	6.47	7.08	6.03	6.47
667	Rajpora	Khaigam	Sangerwani	Inner Roads-From 26 Mtrs To 50 Mtrs On Either Side	8.38	9.03	6.63	7.23	6.19	6.63
668	Rajpora	Khaigam	Sangerwani	Inner Roads-Upto 25 Mtrs On Either Side	8.43	9.08	6.68	7.28	6.24	6.68
669	Rajpora	Khaigam	Sangerwani	Main Road:(Khaigam To Abhama)-Above 50 Mtrs On Either Side	8.32	8.98	6.58	7.18	6.14	6.58
670	Rajpora	Khaigam	Sangerwani	Main Road:(Khaigam To Abhama)-From 26 Mtrs To 50 Mtrs On Either Side	8.53	9.19	6.78	7.39	6.35	6.78
671	Rajpora	Khaigam	Sangerwani	Main Road:(Khaigam To Abhama)-Upto 25 Mtrs On Either Side	8.74	9.40	6.99	7.60	6.56	6.99

Handwritten signatures and initials at the bottom of the page.

S. No	Tehsil	Patwar Halqa	Village	Mohalla/Khait/ Taraf Etc	Residential	Commercial	Irrigated		Un-Irrigated	
							Agriculture	Horticulture	Agriculture	Horticulture
672	Rajpora	Qasbayar	Achagoze	Inner Roads-Above 50 Mtrs On Either Side	11.21	12.87	8.22	9.73	7.13	8.08
673	Rajpora	Qasbayar	Achagoze	Inner Roads-From 26 Mtrs To 50 Mtrs On Either Side	11.36	13.03	8.38	9.88	7.28	8.25
674	Rajpora	Qasbayar	Achagoze	Inner Roads-Upto 25 Mtrs On Either Side	11.41	13.08	8.43	9.94	7.34	8.30
675	Rajpora	Qasbayar	Achagoze	Main Road:(Keller To Abhama)-Above 50 Mtrs On Either Side	11.31	12.98	8.32	9.83	7.23	8.19
676	Rajpora	Qasbayar	Achagoze	Main Road:(Keller To Abhama)-From 26 Mtrs To 50 Mtrs On Either Side	11.48	13.18	8.53	10.04	7.80	8.36
677	Rajpora	Qasbayar	Achagoze	Main Road:(Keller To Abhama)-Upto 25 Mtrs On Either Side	11.68	13.39	8.74	10.25	7.65	8.56
678	Rajpora	Qasbayar	Avendgund	Inner Roads-Above 50 Mtrs On Either Side	11.16	11.66	9.36	9.97	8.22	9.36
679	Rajpora	Qasbayar	Avendgund	Inner Roads-From 26 Mtrs To 50 Mtrs On Either Side	11.32	11.82	9.52	10.12	8.38	9.42
680	Rajpora	Qasbayar	Avendgund	Inner Roads-Upto 25 Mtrs On Either Side	11.37	11.87	9.57	10.18	8.43	9.47
681	Rajpora	Qasbayar	Avendgund	Main Road:(Bellow To Drubgam)-Above 50 Mtrs On Either Side	11.27	11.77	9.47	10.07	8.32	9.47
682	Rajpora	Qasbayar	Avendgund	Main Road:(Bellow To Drubgam)-From 26 Mtrs To 50 Mtrs On Either Side	11.48	11.98	9.68	10.28	8.53	9.68
683	Rajpora	Qasbayar	Avendgund	Main Road:(Bellow To Drubgam)-Upto 25 Mtrs On Either Side	11.68	12.18	9.88	10.49	8.74	9.88
684	Rajpora	Qasbayar	Bamnoo	Inner Roads-Above 50 Mtrs On Either Side	11.21	12.87	8.22	9.73	7.13	8.08
685	Rajpora	Qasbayar	Bamnoo	Inner Roads-From 26 Mtrs To 50 Mtrs On Either Side	11.36	13.03	8.38	9.88	7.28	8.25
686	Rajpora	Qasbayar	Bamnoo	Inner Roads-Upto 25 Mtrs On Either Side	11.41	13.08	8.43	9.94	7.34	8.30
687	Rajpora	Qasbayar	Bamnoo	Main Road:(Keller To Abhama)-Above 50 Mtrs On Either Side	11.31	12.98	8.32	9.83	7.23	8.19
688	Rajpora	Qasbayar	Bamnoo	Main Road:(Keller To Abhama)-From 26 Mtrs To 50 Mtrs On Either Side	11.48	13.18	8.53	10.04	7.80	8.36
689	Rajpora	Qasbayar	Bamnoo	Main Road:(Keller To Abhama)-Upto 25 Mtrs On Either Side	11.68	13.39	8.74	10.25	7.65	8.56
690	Rajpora	Qasbayar	Dangerpora	Inner Roads-Above 50 Mtrs On Either Side	13.01	13.61	9.46	10.07	6.54	4.99
691	Rajpora	Qasbayar	Dangerpora	Inner Roads-From 26 Mtrs To 50 Mtrs On Either Side	13.16	13.77	9.61	10.23	6.70	5.15
692	Rajpora	Qasbayar	Dangerpora	Inner Roads-Upto 25 Mtrs On Either Side	13.21	13.82	9.67	10.28	6.75	5.20
693	Rajpora	Qasbayar	Dangerpora	Main Road:(Rajpora To Shadimarg)-Above 50 Mtrs On Either Side	13.11	13.71	9.56	10.18	6.65	5.10
694	Rajpora	Qasbayar	Dangerpora	Main Road:(Rajpora To Shadimarg)-From 26 Mtrs To 50 Mtrs On Either Side	13.32	13.92	9.77	10.38	6.86	5.31
695	Rajpora	Qasbayar	Dangerpora	Main Road:(Rajpora To Shadimarg)-Upto 25 Mtrs On Either Side	13.53	14.13	9.98	10.59	7.07	5.51
696	Rajpora	Qasbayar	Kalampora	Inner Roads-Above 50 Mtrs On Either Side	13.01	13.61	9.46	10.07	6.54	4.99
697	Rajpora	Qasbayar	Kalampora	Inner Roads-From 26 Mtrs To 50 Mtrs On Either Side	13.16	13.77	9.61	10.23	6.70	5.15
698	Rajpora	Qasbayar	Kalampora	Inner Roads-Upto 25 Mtrs On Either Side	13.21	13.82	9.67	10.28	6.75	5.20
699	Rajpora	Qasbayar	Kalampora	Main Road:(Rajpora To Keller)-Above 50 Mtrs On Either Side	13.11	13.71	9.56	10.18	6.65	5.10




S. No	Tehsil	Patwar Halqa	Village	Mohalla/Khait/ Taraf Etc	Residential	Commercial	Irrigated		Un-Irrigated	
							Agriculture	Horticulture	Agriculture	Horticulture
700	Rajpora	Qasbayar	Kalampora	Main Road:(Rajpora To Keller)-From 26 Mtrs To 50 Mtrs On Either Side	13.32	13.92	9.77	10.38	6.86	5.31
701	Rajpora	Qasbayar	Kalampora	Main Road:(Rajpora To Keller)-Upto 25 Mtrs On Either Side	13.53	14.13	9.98	10.59	7.07	5.51
702	Rajpora	Qasbayar	Lassidaban	Inner Roads-Above 50 Mtrs On Either Side	10.74	11.34	8.22	9.31	7.13	7.68
703	Rajpora	Qasbayar	Lassidaban	Inner Roads-From 26 Mtrs To 50 Mtrs On Either Side	10.89	11.49	8.38	9.47	7.28	7.83
704	Rajpora	Qasbayar	Lassidaban	Inner Roads-Upto 25 Mtrs On Either Side	10.95	11.54	8.43	9.52	7.34	7.89
705	Rajpora	Qasbayar	Lassidaban	Main Road:(Cb Nath To Keller)-Above 50 Mtrs On Either Side	10.84	11.45	8.32	9.42	7.23	7.78
706	Rajpora	Qasbayar	Lassidaban	Main Road:(Cb Nath To Keller)-From 26 Mtrs To 50 Mtrs On Either Side	11.05	11.64	8.53	9.62	7.44	7.99
707	Rajpora	Qasbayar	Lassidaban	Main Road:(Cb Nath To Keller)-Upto 25 Mtrs On Either Side	11.26	11.85	8.74	9.83	7.65	8.20
708	Rajpora	Qasbayar	Qasbayar	Inner Roads-Above 50 Mtrs On Either Side	13.26	13.88	9.64	10.27	6.67	5.09
709	Rajpora	Qasbayar	Qasbayar	Inner Roads-From 26 Mtrs To 50 Mtrs On Either Side	13.42	14.04	9.80	10.43	6.83	5.25
710	Rajpora	Qasbayar	Qasbayar	Inner Roads-Upto 25 Mtrs On Either Side	13.47	14.09	9.86	10.48	6.89	5.30
711	Rajpora	Qasbayar	Qasbayar	Main Road:(Shadimarg To Cb Nath)-Above 50 Mtrs On Either Side	13.37	13.98	9.75	10.38	6.78	5.20
712	Rajpora	Qasbayar	Qasbayar	Main Road:(Shadimarg To Cb Nath)-From 26 Mtrs To 50 Mtrs On Either Side	13.58	14.19	9.96	10.59	6.99	5.41
713	Rajpora	Qasbayar	Qasbayar	Main Road:(Shadimarg To Cb Nath)-Upto 25 Mtrs On Either Side	13.79	14.41	10.17	10.80	7.20	5.62
714	Rajpora	Qasbayar	Yadder Shopian	Inner Roads-Above 50 Mtrs On Either Side	13.01	13.61	9.46	10.07	6.54	4.99
715	Rajpora	Qasbayar	Yadder Shopian	Inner Roads-From 26 Mtrs To 50 Mtrs On Either Side	13.16	13.77	9.61	10.23	6.70	5.15
716	Rajpora	Qasbayar	Yadder Shopian	Inner Roads-Upto 25 Mtrs On Either Side	13.21	13.82	9.67	10.28	6.75	5.20
717	Rajpora	Qasbayar	Yadder Shopian	Main Road:(Rajpora To Shadimarg)-Above 50 Mtrs On Either Side	13.11	13.71	9.56	10.18	6.65	5.10
718	Rajpora	Qasbayar	Yadder Shopian	Main Road:(Rajpora To Shadimarg)-From 26 Mtrs To 50 Mtrs On Either Side	13.32	13.92	9.77	10.38	6.86	5.31
719	Rajpora	Qasbayar	Yadder Shopian	Main Road:(Rajpora To Shadimarg)-Upto 25 Mtrs On Either Side	13.53	14.13	9.98	10.59	7.07	5.51
720	Rajpora	Rahmoo	Rahmoo	Inner Roads-Above 50 Mtrs On Either Side	13.26	13.88	7.29	8.47	6.79	8.24
721	Rajpora	Rahmoo	Rahmoo	Inner Roads-From 26 Mtrs To 50 Mtrs On Either Side	13.42	14.04	7.45	8.63	6.95	8.40
722	Rajpora	Rahmoo	Rahmoo	Inner Roads-Upto 25 Mtrs On Either Side	13.47	14.09	7.50	8.68	7.00	8.46
723	Rajpora	Rahmoo	Rahmoo	Main Road:(Newa To Pakherpora & Pulwama To Pakherpora)-Above 50 Mtrs	13.37	13.98	7.39	8.57	6.90	8.35
724	Rajpora	Rahmoo	Rahmoo	Main Road:(Newa To Pakherpora & Pulwama To Pakherpora)-From 26 Mtrs	13.58	14.19	7.61	8.78	7.11	8.56
725	Rajpora	Rahmoo	Rahmoo	Main Road:(Newa To Pakherpora & Pulwama To Pakherpora)-Upto 25 Mtrs	13.79	14.41	7.82	9.00	7.32	8.77
726	Rajpora	Rajpora	Chandpora	Inner Roads-Above 50 Mtrs On Either Side	9.56	11.24	7.35	8.41	6.83	7.35
727	Rajpora	Rajpora	Chandpora	Inner Roads-From 26 Mtrs To 50 Mtrs On Either Side	9.77	11.45	7.46	8.62	-	-

Handwritten signatures and initials at the bottom of the page.




S. No	Tehsil	Patwar Halqa	Village	Mohalla/Khait/ Taraf Etc	Residential	Commercial	Irrigated		Un-Irrigated	
							Agriculture	Horticulture	Agriculture	Horticulture
728	Rajpora	Rajpora	Chandpora	Inner Roads-Upto 25 Mtrs On Either Side	9.88	11.56	7.57	8.72	-	-
729	Rajpora	Rajpora	Chandpora	Main Road:(Gulshanabad To Kachipora)-Above 50 Mtrs On Either Side	9.72	11.56	7.46	8.62	7.27	7.89
730	Rajpora	Rajpora	Chandpora	Main Road:(Gulshanabad To Kachipora)-From 26 Mtrs To 50 Mtrs On Either Side	9.98	11.66	7.67	8.83	-	-
731	Rajpora	Rajpora	Chandpora	Main Road:(Gulshanabad To Kachipora)-Upto 25 Mtrs On Either Side	10.28	11.93	7.89	9.09	-	-
732	Rajpora	Rajpora	Gaberpora	Inner Roads-Above 50 Mtrs On Either Side	13.39	14.03	8.68	9.64	8.41	8.84
733	Rajpora	Rajpora	Gaberpora	Inner Roads-From 26 Mtrs To 50 Mtrs On Either Side	13.71	14.14	8.78	9.75	-	-
734	Rajpora	Rajpora	Gaberpora	Inner Roads-Upto 25 Mtrs On Either Side	14.03	14.19	8.89	9.85	-	-
735	Rajpora	Rajpora	Gaberpora	Main Road:(Nh 444)-Above 50 Mtrs On Either Side	13.66	14.19	8.78	9.91	8.57	9.20
736	Rajpora	Rajpora	Gaberpora	Main Road:(Nh 444)-From 26 Mtrs To 50 Mtrs On Either Side	13.92	14.46	9.00	10.18	-	-
737	Rajpora	Rajpora	Gaberpora	Main Road:(Nh 444)-Upto 25 Mtrs On Either Side	14.19	14.82	9.20	10.42	-	-
738	Rajpora	Rajpora	Hardu Hanjan	Inner Roads-Above 50 Mtrs On Either Side	9.56	11.24	7.35	8.41	6.83	7.35
739	Rajpora	Rajpora	Hardu Hanjan	Inner Roads-From 26 Mtrs To 50 Mtrs On Either Side	9.77	11.45	7.46	8.62	-	-
740	Rajpora	Rajpora	Hardu Hanjan	Inner Roads-Upto 25 Mtrs On Either Side	9.88	11.56	7.57	8.72	-	-
741	Rajpora	Rajpora	Hardu Hanjan	Main Road:(Pulwama To Shadimarg)-Above 50 Mtrs On Either Side	9.72	11.56	7.46	8.62	7.27	7.89
742	Rajpora	Rajpora	Hardu Hanjan	Main Road:(Pulwama To Shadimarg)-From 26 Mtrs To 50 Mtrs On Either Side	9.98	11.66	7.67	8.83	-	-
743	Rajpora	Rajpora	Hardu Hanjan	Main Road:(Pulwama To Shadimarg)-Upto 25 Mtrs On Either Side	10.28	11.93	7.89	9.09	-	-
744	Rajpora	Rajpora	Hawal	Inner Roads-Above 50 Mtrs On Either Side	13.60	13.82	8.46	9.43	8.46	8.89
745	Rajpora	Rajpora	Hawal	Inner Roads-From 26 Mtrs To 50 Mtrs On Either Side	13.82	14.03	8.57	9.64	-	-
746	Rajpora	Rajpora	Hawal	Inner Roads-Upto 25 Mtrs On Either Side	13.92	14.14	8.68	9.75	-	-
747	Rajpora	Rajpora	Hawal	Main Road:(Nh 444)-Above 50 Mtrs On Either Side	13.82	14.19	8.89	10.18	8.68	9.27
748	Rajpora	Rajpora	Hawal	Main Road:(Nh 444)-From 26 Mtrs To 50 Mtrs On Either Side	14.03	14.46	9.00	10.71	-	-
749	Rajpora	Rajpora	Hawal	Main Road:(Nh 444)-Upto 25 Mtrs On Either Side	14.19	14.88	9.27	11.00	-	-
750	Rajpora	Rajpora	Koonju	Inner Roads-Above 50 Mtrs On Either Side	9.56	11.24	7.35	8.41	-	-
751	Rajpora	Rajpora	Koonju	Inner Roads-From 26 Mtrs To 50 Mtrs On Either Side	9.77	11.45	7.46	8.62	-	-
752	Rajpora	Rajpora	Koonju	Inner Roads-Upto 25 Mtrs On Either Side	9.88	11.56	7.57	8.72	-	-
753	Rajpora	Rajpora	Koonju	Main Road:(Rajpora To Hawal)-Above 50 Mtrs On Either Side	9.72	11.56	7.46	8.62	-	-
754	Rajpora	Rajpora	Koonju	Main Road:(Rajpora To Hawal)-From 26 Mtrs To 50 Mtrs On Either Side	9.98	11.66	7.67	8.83	-	-
755	Rajpora	Rajpora	Koonju	Main Road:(Rajpora To Hawal)-Upto 25 Mtrs On Either Side	10.28	11.93	7.89	9.09	-	-

(Handwritten signatures)

S. No	Tehsil	Patwar Halqa	Village	Mohalla/Khait/ Taraf Etc	Residential	Commercial	Irrigated		Un-Irrigated	
							Agriculture	Horticulture	Agriculture	Horticulture
756	Rajpora	Rajpora	Kuchowpora	Inner Roads-Above 50 Mtrs On Either Side	9.75	11.46	7.50	8.57	-	-
757	Rajpora	Rajpora	Kuchowpora	Inner Roads-From 26 Mtrs To 50 Mtrs On Either Side	9.96	11.68	7.60	8.78	-	-
758	Rajpora	Rajpora	Kuchowpora	Inner Roads-Upto 25 Mtrs On Either Side	10.07	11.78	7.71	8.89	-	-
759	Rajpora	Rajpora	Kuchowpora	Main Road:(Nh 444)-Above 50 Mtrs On Either Side	9.91	11.78	7.60	8.78	-	-
760	Rajpora	Rajpora	Kuchowpora	Main Road:(Nh 444)-From 26 Mtrs To 50 Mtrs On Either Side	10.18	11.89	7.82	9.00	-	-
761	Rajpora	Rajpora	Kuchowpora	Main Road:(Nh 444)-Upto 25 Mtrs On Either Side	10.48	12.16	8.04	9.27	-	-
762	Rajpora	Rajpora	Nikas Mai Rakh	Inner Roads-Above 50 Mtrs On Either Side	13.39	14.03	8.68	9.64	-	-
763	Rajpora	Rajpora	Nikas Mai Rakh	Inner Roads-From 26 Mtrs To 50 Mtrs On Either Side	13.71	14.14	8.78	9.75	-	-
764	Rajpora	Rajpora	Nikas Mai Rakh	Inner Roads-Upto 25 Mtrs On Either Side	14.03	14.19	8.89	9.85	-	-
765	Rajpora	Rajpora	Nikas Mai Rakh	Main Road:(Nh 444)-Above 50 Mtrs On Either Side	13.66	14.19	8.78	9.91	-	-
766	Rajpora	Rajpora	Nikas Mai Rakh	Main Road:(Nh 444)-From 26 Mtrs To 50 Mtrs On Either Side	13.92	14.46	9.00	10.18	-	-
767	Rajpora	Rajpora	Nikas Mai Rakh	Main Road:(Nh 444)-Upto 25 Mtrs On Either Side	14.19	14.82	9.20	10.42	-	-
768	Rajpora	Rajpora	Rajpora	Inner Roads-Above 50 Mtrs On Either Side	11.82	12.92	6.83	7.85	6.62	7.78
769	Rajpora	Rajpora	Rajpora	Inner Roads-From 26 Mtrs To 50 Mtrs On Either Side	12.35	13.13	7.09	7.99	-	-
770	Rajpora	Rajpora	Rajpora	Inner Roads-Upto 25 Mtrs On Either Side	13.66	14.08	7.62	8.62	-	-
771	Rajpora	Rajpora	Rajpora	Main Road:(Pulwama To Shadimarg) -Above 50 Mtrs On Either Side	12.20	13.26	7.16	8.22	7.46	8.94
772	Rajpora	Rajpora	Rajpora	Main Road:(Pulwama To Shadimarg) -From 26 Mtrs To 50 Mtrs On Either Side	12.73	13.79	7.43	8.49	-	-
773	Rajpora	Rajpora	Rajpora	Main Road:(Pulwama To Shadimarg) -Upto 25 Mtrs On Either Side	14.06	14.68	7.97	9.18	-	-
774	Rajpora	Rajpora	Uzrampathri	Inner Roads-Above 50 Mtrs On Either Side	12.61	13.55	0.00	9.25	-	-
775	Rajpora	Rajpora	Uzrampathri	Inner Roads-From 26 Mtrs To 50 Mtrs On Either Side	13.55	13.97	0.00	9.88	-	-
776	Rajpora	Rajpora	Uzrampathri	Inner Roads-Upto 25 Mtrs On Either Side	13.66	13.87	0.00	9.67	-	-
777	Rajpora	Rajpora	Uzrampathri	Main Road:(Nikas Mai Rakh To Uthumulla)-Above 50 Mtrs On Either Side	13.24	13.87	0.00	9.56	-	-
778	Rajpora	Rajpora	Uzrampathri	Main Road:(Nikas Mai Rakh To Uthumulla)-From 26 Mtrs To 50 Mtrs On Either Side	13.66	14.08	0.00	9.98	-	-
779	Rajpora	Rajpora	Uzrampathri	Main Road:(Nikas Mai Rakh To Uthumulla)-Upto 25 Mtrs On Either Side	13.92	14.54	0.00	10.22	-	-
780	Rajpora	Tujan	Kamrazipora	Inner Roads-Above 50 Mtrs On Either Side	9.55	10.29	6.98	7.59	5.04	5.38
781	Rajpora	Tujan	Kamrazipora	Inner Roads-From 26 Mtrs To 50 Mtrs On Either Side	9.71	10.45	7.12	7.74	5.20	5.54
782	Rajpora	Tujan	Kamrazipora	Inner Roads-Upto 25 Mtrs On Either Side	9.76	10.50	7.17	7.80	5.25	5.59
783	Rajpora	Tujan	Kamrazipora	Main Road:(Rahmoo To Pakher Pora)-Above 50 Mtrs On Either Side	9.65	10.40	7.09	7.69	5.15	5.48

S. No	Tehsil	Patwar Halqa	Village	Mohalla/Khait/ Taraf Etc	Residential	Commercial	Irrigated		Un-Irrigated	
							Agriculture	Horticulture	Agriculture	Horticulture
784	Rajpora	Tujan	Kamrazipora	Main Road:(Rahmoo To Pakher Pora)-From 26 Mtrs To 50 Mtrs On Either Side	9.87	10.61	7.28	7.90	5.36	5.70
785	Rajpora	Tujan	Kamrazipora	Main Road:(Rahmoo To Pakher Pora)-Upto 25 Mtrs On Either Side	10.08	10.81	7.49	8.12	5.57	5.91
786	Rajpora	Tujan	Kanigam	Inner Roads-Above 50 Mtrs On Either Side	8.43	10.38	6.60	6.96	5.04	5.74
787	Rajpora	Tujan	Kanigam	Inner Roads-From 26 Mtrs To 50 Mtrs On Either Side	8.54	10.32	6.76	7.12	5.20	5.90
788	Rajpora	Tujan	Kanigam	Inner Roads-Upto 25 Mtrs On Either Side	8.59	10.38	6.81	7.17	5.25	5.95
789	Rajpora	Tujan	Kanigam	Main Road:(Agar To Kamrazipora)-Above 50 Mtrs On Either Side	8.49	10.27	6.70	7.07	5.15	5.85
790	Rajpora	Tujan	Kanigam	Main Road:(Agar To Kamrazipora)-From 26 Mtrs To 50 Mtrs On Either Side	8.70	10.48	6.92	7.28	5.36	6.06
791	Rajpora	Tujan	Kanigam	Main Road:(Agar To Kamrazipora)-Upto 25 Mtrs On Either Side	8.91	10.69	7.13	7.49	5.57	6.27
792	Rajpora	Tujan	Mirgund Thokerpora	Inner Roads-Above 50 Mtrs On Either Side	9.36	10.09	6.85	7.44	4.94	5.28
793	Rajpora	Tujan	Mirgund Thokerpora	Inner Roads-From 26 Mtrs To 50 Mtrs On Either Side	9.52	10.25	6.98	7.60	5.10	5.43
794	Rajpora	Tujan	Mirgund Thokerpora	Inner Roads-Upto 25 Mtrs On Either Side	9.57	10.30	7.03	7.65	5.15	5.48
795	Rajpora	Tujan	Mirgund Thokerpora	Main Road:(Rahmoo To Pakherpora)-Above 50 Mtrs On Either Side	9.47	10.20	6.95	7.54	5.05	5.38
796	Rajpora	Tujan	Mirgund Thokerpora	Main Road:(Rahmoo To Pakherpora)-From 26 Mtrs To 50 Mtrs On Either Side	9.68	10.41	7.14	7.75	5.25	5.59
797	Rajpora	Tujan	Mirgund Thokerpora	Main Road:(Rahmoo To Pakherpora)-Upto 25 Mtrs On Either Side	9.88	10.60	7.35	7.96	5.46	5.80
798	Rajpora	Tujan	Tehghar	Main Road:(Rahmoo To Tujan)-Above 50 Mtrs On Either Side	9.47	10.20	6.95	7.54	5.05	5.38
799	Rajpora	Tujan	Tehghar	Main Road:(Rahmoo To Tujan)-From 26 Mtrs To 50 Mtrs On Either Side	9.68	10.41	7.14	7.75	5.25	5.59
800	Rajpora	Tujan	Tehghar	Main Road:(Rahmoo To Tujan)-Upto 25 Mtrs On Either Side	9.88	10.60	7.35	7.96	5.46	5.80
801	Rajpora	Tujan	Tehghar	Inner Roads-Above 50 Mtrs On Either Side	9.36	10.09	6.85	7.44	4.94	5.28
802	Rajpora	Tujan	Tehghar	Inner Roads-From 26 Mtrs To 50 Mtrs On Either Side	9.52	10.25	6.98	7.60	5.10	5.43
803	Rajpora	Tujan	Tehghar	Inner Roads-Upto 25 Mtrs On Either Side	9.57	10.30	7.03	7.65	5.15	5.48
804	Rajpora	Tujan	Tujan	Main Road:(Rahmo To Charar I Sharief)-Upto 25 Mtrs On Either Side	9.88	10.60	7.35	7.96	5.46	5.80
805	Rajpora	Tujan	Tujan	Main Road:(Rahmo To Charar I Sharief)-Above 50 Mtrs On Either Side	9.47	10.20	6.95	7.54	5.05	5.38
806	Rajpora	Tujan	Tujan	Main Road:(Rahmo To Charar I Sharief)-From 26 Mtrs To 50 Mtrs On Either Side	9.68	10.41	7.14	7.75	5.25	5.59
807	Rajpora	Tujan	Tujan	Inner Roads-Above 50 Mtrs On Either Side	9.36	10.09	6.85	7.44	4.94	5.28
808	Rajpora	Tujan	Tujan	Inner Roads-From 26 Mtrs To 50 Mtrs On Either Side	9.52	10.25	6.98	7.60	5.10	5.43
809	Rajpora	Tujan	Tujan	Inner Roads-Upto 25 Mtrs On Either Side	9.57	10.30	7.03	7.65	5.15	5.48
810	Shahoora-Litter	Achan	Achan	Along Achan Lassipora Road Upto 300 Meters On Both Sides	4.88	5.77	4.61	5.19	3.28	3.82
811	Shahoora-Litter	Achan	Achan	Rest Of Land In Achan	4.83	5.72	4.58	5.14	3.23	3.76

S. No	Tehsil	Patwar Halqa	Village	Mohalla/Khait/ Taraf Etc	Residential	Commercial	Irrigated		Un-Irrigated	
							Agriculture	Horticulture	Agriculture	Horticulture
812	Shahoora-Litter	Achan	Gund Achan	Along Achan Lassipora Road Upto 300 Meters On Both Sides	4.98	5.94	4.77	5.09	3.39	3.92
813	Shahoora-Litter	Achan	Gund Achan	Rest Of Land In Gund Achan	4.80	5.72	4.58	5.10	3.23	3.76
814	Shahoora-Litter	Achan	Lassipora	Along Sangam Pulwama Road Upto 300 Meters On Both Sides	6.43	6.96	4.71	4.55	3.53	3.91
815	Shahoora-Litter	Achan	Lassipora	Rest Of Land In Lassipora	4.60	5.57	4.59	5.14	3.74	3.86
816	Shahoora-Litter	Achan	Panjan	Along Achan Lassipora Road Upto 300 Meters On Both Sides	4.79	5.73	4.58	5.14	3.25	3.77
817	Shahoora-Litter	Achan	Panjan	Rest Of Land In Panjan	4.75	5.72	4.58	5.09	3.20	3.74
818	Shahoora-Litter	Achan	Petipora	Along Achan Lassipora Road Upto 300 Meters On Both Sides	4.94	5.88	4.72	5.30	3.31	3.89
819	Shahoora-Litter	Achan	Petipora	Rest Of Land In Panjan	4.79	5.72	4.58	5.14	3.25	3.77
820	Shahoora-Litter	Achan	Tantraypora	Along Sangam Pulwama Road Upto 300 Meters On Both Sides	4.94	5.88	4.72	5.30	3.31	3.89
821	Shahoora-Litter	Achan	Tantraypora	Rest Of Land In Tantraypora	4.72	5.72	4.58	5.14	3.25	3.77
822	Shahoora-Litter	Chandgam Partly	Aramulla	Along Sangam Pulwama Road Upto 300 Meters On Both Sides	4.77	5.62	3.87	4.18	2.97	3.60
823	Shahoora-Litter	Chandgam Partly	Aramulla	Rest Of Land In Aramulla	4.62	5.46	3.76	4.03	2.92	3.45
824	Shahoora-Litter	Chandgam Partly	Bathnoor	Along Aramulla Road Upto 300 Meters On Both Sides	4.61	5.46	3.77	4.09	2.94	3.52
825	Shahoora-Litter	Chandgam Partly	Bathnoor	Rest Of Land In Bathnoor	4.51	5.30	3.67	3.94	2.84	3.36
826	Shahoora-Litter	Chandgam Partly	Gadbough	Along Sangam Pulwama Road Upto 300 Meters On Both Sides	4.83	5.77	4.62	5.19	3.25	3.83
827	Shahoora-Litter	Chandgam Partly	Gadbough	Rest Of Land In Gadbough	4.72	5.62	4.49	5.04	3.15	3.69
828	Shahoora-Litter	Ladermer	Braw Bandina	Along Sangam Dogripora Upto 300 Meters On Both Sides	4.58	5.00	2.70	3.06	2.39	2.70
829	Shahoora-Litter	Ladermer	Braw Bandina	Rest Of Land In Braw Bandina	4.54	4.83	2.62	2.96	2.30	2.65
830	Shahoora-Litter	Ladermer	Graw Gund	Along Chakoora Sangam Road Upto 300 Meters On Both Sides	4.58	5.00	2.70	3.06	2.39	2.70
831	Shahoora-Litter	Ladermer	Graw Gund	Rest Of Land In Graw Gund	4.54	4.83	2.62	2.96	2.30	2.65
832	Shahoora-Litter	Ladermer	Ladermer	Along Chakoora Sangam Road Upto 300 Meters On Both Sides	4.58	5.00	2.70	3.06	2.39	2.70
833	Shahoora-Litter	Ladermer	Ladermer	Rest Of Land In Ladermer	4.54	4.83	2.62	2.96	2.30	2.65
834	Shahoora-Litter	Ladermer	Udipora	Along Awantipora Panzgam Road Upto 300 Meters On Both Sides	4.57	4.99	2.70	3.06	2.40	2.70
835	Shahoora-Litter	Ladermer	Udipora	Rest Of Land In Udipora	4.43	4.83	2.62	2.96	2.30	2.70
836	Shahoora-Litter	Litter	Chakoora	Along Pulwama Sangam/Awantipora Road Upto 300 Meters On Both	4.68	5.51	3.50	3.97	2.92	3.04
837	Shahoora-Litter	Litter	Chakoora	Rest Of Land In Chakoora	4.54	5.36	3.44	3.90	2.83	3.00
838	Shahoora-Litter	Litter	Litter Shister	Along Pulwama Sangam Road Upto 300Meters On Both Sides	6.15	6.78	4.45	4.88	3.39	3.60
839	Shahoora-Litter	Litter	Litter Shister	Bonapora	6.04	6.57	4.24	4.66	3.18	3.39

[Handwritten signatures]

S. No	Tehsil	Patwar Halqa	Village	Mohalla/Khait/ Taraf Etc	Residential	Commercial	Irrigated		Un-Irrigated	
							Agriculture	Horticulture	Agriculture	Horticulture
840	Shahoora-Litter	Litter	Litter Shister	Gousia Colony	6.04	6.57	4.24	4.66	3.18	3.39
841	Shahoora-Litter	Litter	Litter Shister	Pechlipora	6.04	6.57	4.24	4.66	3.18	3.39
842	Shahoora-Litter	Litter	Litter Shister	Peerpora	6.04	6.57	4.24	4.66	3.18	3.39
843	Shahoora-Litter	Litter	Litter Shister	Rest Of Land In Litter Shister	5.77	6.37	4.13	4.51	2.92	3.12
844	Shahoora-Litter	Litter	Litter Shister	Syedia Colony	6.04	6.57	4.24	4.66	3.18	3.39
845	Shahoora-Litter	Litter	Rakh Litter	Along Pulwama Sangam Road Upto 300Meters On Both Sides	4.72	5.62	4.20	4.47	2.96	3.06
846	Shahoora-Litter	Litter	Rakh Litter	Rest Of Land In Rakh Litter	4.58	5.44	4.08	4.36	2.86	2.97
847	Shahoora-Litter	Litter	Senzen	Along Tahab Chakoora Road Upto 300 Meters On Both Sides	4.68	5.51	3.50	3.97	2.92	3.00
848	Shahoora-Litter	Litter	Senzen	Rest Of Land In Senzen	4.54	5.36	3.44	3.90	2.83	3.00
849	Shahoora-Litter	Litter	Zahid Bagh	Along The Road In Zahid Bagh Upto 300 Meters	4.72	5.53	3.53	4.00	2.94	3.06
850	Shahoora-Litter	Litter	Zahid Bagh	Rest Of Land In Zahid Bagh	4.58	5.41	3.46	3.90	2.86	2.97
851	Shahoora-Litter	Naina	Batpora	Along Sangam Pulwama Road Upto 300 Meters On Both Sides	4.62	5.04	2.73	3.10	2.39	2.72
852	Shahoora-Litter	Naina	Batpora	Rest Of Land In Batpora	4.48	4.87	2.65	2.98	2.32	2.68
853	Shahoora-Litter	Naina	Khellan Gund Musa	Along Chakoora Sangam Road Upto 300 Meters On Both Sides	4.62	5.04	2.73	2.96	2.39	2.65
854	Shahoora-Litter	Naina	Khellan Gund Musa	Rest Of Land In Khellan Gund Musa	4.48	4.87	2.65	2.91	2.32	2.55
855	Shahoora-Litter	Naina	Naina	Along Sangam Pulwama Road Upto 300 Meters On Both Sides	4.62	5.04	2.73	3.10	2.39	2.72
856	Shahoora-Litter	Naina	Naina	Rest Of Land In Naina	4.48	4.87	2.65	2.98	2.32	2.68
857	Shahoora-Litter	Nowpora Payeen	Allaiepora	Along Sangam Pulwama Road Upto 300 Meters On Both Sides	4.86	5.80	4.64	5.22	3.26	3.79
858	Shahoora-Litter	Nowpora Payeen	Allaiepora	Rest Of Land In Allaiepora	4.74	5.69	4.54	5.06	3.16	3.79
859	Shahoora-Litter	Nowpora Payeen	Hajidarpora	Along Sangam Pulwama Road Upto 300 Meters On Both Sides	4.86	5.80	4.64	5.22	3.26	3.79
860	Shahoora-Litter	Nowpora Payeen	Hajidarpora	Rest Of Land In Hajidarpora	4.74	5.69	4.54	5.06	3.16	3.79
861	Shahoora-Litter	Nowpora Payeen	Nikloora	Along Litter Nikloora Road Upto 300 Meters On Both Sides	4.83	5.77	4.62	5.19	3.25	3.77
862	Shahoora-Litter	Nowpora Payeen	Nikloora	Rest Of Land In Nikloora	4.72	5.67	4.51	5.04	3.15	3.72
863	Shahoora-Litter	Nowpora Payeen	Niloora Cowdhary Bgh	Along Sangam Pulwama Road Upto 300 Meters On Both Sides	4.86	5.80	4.64	5.22	3.26	3.79
864	Shahoora-Litter	Nowpora Payeen	Niloora Cowdhary Bgh	Rest Of Land In Niloora Chowdhary Bagh	4.74	5.69	4.54	5.06	3.16	3.79
865	Shahoora-Litter	Nowpora Payeen	Nowpora Payeen	Along Sangam Pulwama Road Upto 300 Meters On Both Sides	4.86	5.80	4.64	5.22	3.26	3.79
866	Shahoora-Litter	Nowpora Payeen	Nowpora Payeen	Rest Of Land In Nowpora Payeen	4.74	5.69	4.54	5.06	3.16	3.79
867	Shahoora-Litter	Palpora *	Palpora	Palpora Tahab,Pulwama Road Upto 300 Meters On Both Sides	4.50	5.05	4.30	4.40	3.00	3.55

S. No	Tehsil	Patwar Halqa	Village	Mohalla/Khait/ Taraf Etc	Residential	Commercial	Irrigated		Un-Irrigated	
							Agriculture	Horticulture	Agriculture	Horticulture
868	Shahoora-Litter	Palpora	Palpora	Rest Of Land In Palpora	4.70	5.44	4.70	5.18	3.24	2.61
869	Shahoora-Litter	Palpora	Shith Parraypora	Along Aramulla Shith Parraypora Road Upto 300 Meters	4.70	5.54	4.70	5.34	3.35	3.87
870	Shahoora-Litter	Palpora	Shith Parraypora	Rest Of Land In Shith Parraypora	4.60	5.39	4.60	5.16	3.24	3.76
871	Shahoora-Litter	Palpora	Udoora Shahoora	Along The Road Upto 300 Meters On Both Sides	4.84	5.77	4.57	5.16	3.25	3.77
872	Shahoora-Litter	Palpora	Udoora Shahoora	Rest Of Land In Udoora	4.72	5.63	4.51	5.04	3.15	3.71
873	Shahoora-Litter	Palpora	Wahipora	Along Wahipora Tahab Pulwama Road Upto 300 Meters On Both Sides	4.72	5.57	4.72	5.36	3.37	3.89
874	Shahoora-Litter	Palpora	Wahipora	Rest Of Land In Wahipora	4.62	5.41	4.62	5.19	3.25	3.78
875	Shahoora-Litter	Palpora	Wasoor	Along Tahab Pulwama Wasoor Road Upto 300 Meters On Both Sides	4.85	5.56	4.75	5.45	3.51	3.04
876	Shahoora-Litter	Palpora	Wasoor	Rest Of Land In Wasoor	4.70	5.44	4.70	5.17	3.24	2.65
877	Shahoora-Litter	Palpora	Yadder Shahoora	Along Tahab Pulwama Yadder Road Upto 300 Meters On Both Sides	4.70	5.54	4.70	5.34	3.35	3.87
878	Shahoora-Litter	Palpora	Yadder Shahoora	Rest Of Land In Yadder Shahoora	4.60	5.38	4.60	5.16	3.24	3.76
879	Tral	Amlar	Amlar	Khandaypora	11.20	13.34	6.72	11.14	3.41	5.62
880	Tral	Amlar	Amlar	Kumar Mohalla	11.20	13.34	6.72	11.12	3.46	5.62
881	Tral	Amlar	Amlar	Nowpora	11.20	13.34	6.72	11.12	3.46	5.62
882	Tral	Amlar	Amlar	Sheikhpora	8.99	11.14	5.62	11.12	3.41	5.62
883	Tral	Amlar	Batipora	Batipora	6.72	11.13	8.94	11.14	5.67	8.82
884	Tral	Amlar	Buchoo	Buchoo Bala	6.72	4.52	-	11.14	4.51	6.72
885	Tral	Amlar	Buchoo	Bunpora	8.94	11.14	6.72	13.34	6.72	8.94
886	Tral	Amlar	Buchoo	Harpora	11.14	13.34	8.94	13.34	6.72	8.94
887	Tral	Amlar	Buchoo	Kamla	5.67	3.47	-	8.94	3.52	6.72
888	Tral	Amlar	Lariyar	Kadipora Tulamud	7.82	8.94	3.47	4.52	-	-
889	Tral	Amlar	Lariyar	Nai Basti Alaghan	11.20	13.34	6.72	8.94	-	-
890	Tral	Amlar	Lariyar	New Colony Dangipith	11.14	12.24	4.62	5.62	-	-
891	Tral	Bathnoor	Bathnoor	Basme	4.94	5.52	2.20	2.20	1.64	1.65
892	Tral	Bathnoor	Bathnoor	Bhatnoor	6.06	6.62	5.00	3.86	2.74	3.31
893	Tral	Bathnoor	Bathnoor	Khasra	2.75	3.86	3.32	2.20	2.20	1.12
894	Tral	Bathnoor	Bathnoor	Nagda	3.86	4.42	3.93	2.75	2.20	1.65
895	Tral	Bathnoor	Karmulla	Karmulla	3.86	4.94	2.81	3.31	2.20	1.65

Handwritten signatures and initials at the bottom of the page.

S. No	Tehsil	Patwar Halqa	Village	Mohalla/Khait/ Taraf Etc	Residential	Commercial	Irrigated		Un-Irrigated	
							Agriculture	Horticulture	Agriculture	Horticulture
896	Tral	Bathnoor	Karmulla	Khasid	2.75	3.31	2.24	3.31	1.64	1.12
897	Tral	Bathnoor	Karmulla	Zampori Nagdi	3.31	3.86	2.20	2.20	1.64	1.12
898	Tral	Bathnoor	Panner Jageer	Gujar	3.31	4.42	3.31	3.31	2.20	1.65
899	Tral	Bathnoor	Panner Jageer	Panner Jager	6.62	7.72	3.88	4.42	3.31	3.31
900	Tral	Bathnoor	Panner Jageer	Shia	5.52	4.94	3.26	2.75	2.20	2.20
901	Tral	Chandrigam	Aaligund	Aaligund	8.94	9.59	7.39	5.67	4.51	2.97
902	Tral	Chandrigam	Bargam	Bargam	11.14	13.40	8.94	8.39	6.72	4.52
903	Tral	Chandrigam	Baygund	Baygund	17.82	18.77	9.59	8.94	7.39	7.82
904	Tral	Chandrigam	Chandrigam	Bunpora	15.56	19.96	10.09	10.04	7.82	8.94
905	Tral	Chandrigam	Chandrigam	Ganie Mohalla	17.66	19.96	10.09	10.04	7.82	8.94
906	Tral	Chandrigam	Chandrigam	Rather Mohalla	17.66	19.96	10.09	10.04	7.82	8.94
907	Tral	Chandrigam	Chandrigam	Sheikh Mohalla	16.72	19.96	10.09	10.04	7.82	8.94
908	Tral	Chandrigam	Donigund	Bunpora	8.99	10.04	6.72	7.82	4.51	3.42
909	Tral	Chandrigam	Donigund	Harpora	8.99	10.04	6.72	7.82	4.51	3.42
910	Tral	Chandrigam	Lalgam	Factory Side	14.51	15.67	8.94	7.82	5.67	4.52
911	Tral	Chandrigam	Lalgam	Kalampora	10.04	11.14	6.72	5.67	5.67	4.52
912	Tral	Chandrigam	Lalgam	Khudpora	10.04	11.14	6.72	5.67	5.67	4.52
913	Tral	Chandrigam	Lalgam	Munzimpora	10.04	11.14	6.72	5.67	5.67	4.52
914	Tral	Chandrigam	Lalgam	Peer Nad	8.94	9.99	5.67	3.47	4.51	2.32
915	Tral	Dadsara	Amirabad	Loanpora	13.40	16.67	6.72	8.94	6.72	5.67
916	Tral	Dadsara	Amirabad	Naikpora	8.94	14.39	5.67	8.98	6.72	5.67
917	Tral	Dadsara	Amirabad	Shalehpora	8.94	14.39	5.67	8.94	6.72	5.67
918	Tral	Dadsara	Dadsara	Badipora	12.03	16.67	8.94	11.20	-	-
919	Tral	Dadsara	Dadsara	Mir Pora	13.40	16.67	8.94	11.17	-	-
920	Tral	Dadsara	Dadsara	Rather Pora	8.94	14.51	6.72	9.08	-	-
921	Tral	Dadsara	Dadsara	Tangpora	9.05	14.39	8.94	11.12	-	-
922	Tral	Diver	Diver	Brantal Khah	6.92	7.04	5.52	6.62	4.41	2.20
923	Tral	Diver	Diver	Chattrogam Khah	6.87	7.02	5.52	4.42	2.20	1.12

S. No	Tehsil	Patwar Halqa	Village	Mohalla/Khait/ Taraf Etc	Residential	Commercial	Irrigated		Un-Irrigated	
							Agriculture	Horticulture	Agriculture	Horticulture
924	Tral	Diver	Diver	Inner Kocha	8.82	9.02	-	-	-	-
925	Tral	Diver	Diver	Inner Roads	11.04	13.24	4.42	8.82	3.31	7.72
926	Tral	Diver	Diver	Kuchmullah Khah	5.08	5.18	4.42	5.52	3.31	2.20
927	Tral	Diver	Diver	Main Road	22.06	24.28	11.04	13.24	-	-
928	Tral	Diver	Gamraj	Arigam Khah	8.01	8.17	6.62	7.72	5.51	3.31
929	Tral	Diver	Gamraj	Batagund Khah	7.99	8.15	6.62	7.72	5.51	4.42
930	Tral	Diver	Gamraj	Inner Roads	11.04	13.24	4.42	6.62	3.31	7.72
931	Tral	Diver	Gamraj	Main Roads	16.55	19.87	8.82	9.93	-	-
932	Tral	Diver	Gamraj	Tral Payeen Khah	7.99	8.15	7.72	8.82	4.41	3.31
933	Tral	Diver	Kuchmulla	Batagund	5.66	5.86	4.42	5.52	3.31	2.20
934	Tral	Diver	Kuchmulla	Inner Roads	13.24	19.87	4.42	6.62	3.31	5.52
935	Tral	Diver	Kuchmulla	Main Road	22.06	23.18	6.62	8.82	-	-
936	Tral	Diver	Kuchmulla	Nadar Khah	5.56	5.71	5.52	4.42	3.31	2.20
937	Tral	Gulshanpora	Batagund	Chan Mohalla	5.62	5.62	3.42	2.86	2.31	1.32
938	Tral	Gulshanpora	Batagund	Dangar Mohalla	5.62	5.62	3.42	2.86	2.31	1.32
939	Tral	Gulshanpora	Batagund	Mir Mohalla	5.62	5.62	3.42	2.86	2.31	1.32
940	Tral	Gulshanpora	Batagund	Sheikh Mohalla	5.62	5.62	3.42	2.86	2.31	1.32
941	Tral	Gulshanpora	Batagund	Waza Mohalla	5.62	5.62	3.42	2.86	2.31	1.32
942	Tral	Gulshanpora	Guang	Khan Mohalla	3.47	3.72	3.01	1.97	2.31	1.32
943	Tral	Gulshanpora	Guang	Mir Mohalla	3.47	3.72	3.01	1.94	2.31	1.32
944	Tral	Gulshanpora	Guang	Resh Mohalla	3.47	3.72	3.01	1.97	2.31	1.32
945	Tral	Gulshanpora	Gulshanpora	Gujar Basti	1.65	1.65	1.26	0.73	0.73	0.73
946	Tral	Gulshanpora	Gulshanpora	Kumar Mohalla	4.62	4.62	2.40	1.26	1.25	1.84
947	Tral	Gulshanpora	Gulshanpora	Mir Mohalla	4.62	4.62	2.40	1.26	1.25	1.84
948	Tral	Gulshanpora	Gulshanpora	Parray Mohalla	4.62	4.62	2.40	1.26	1.25	1.84
949	Tral	Khasipora	Chatrogam	Bajwani	10.49	11.04	5.61	4.42	4.41	4.42
950	Tral	Khasipora	Chatrogam	Paribal	8.82	9.93	7.65	5.52	4.41	3.86
951	Tral	Khasipora	Chatrogam	Sheikh Mohalla	7.72	6.62	4.39	3.31	3.31	3.31

S. No	Tehsil	Patwar Halqa	Village	Mohalla/Khait/ Taraf Etc	Residential	Commercial	Irrigated		Un-Irrigated	
							Agriculture	Horticulture	Agriculture	Horticulture
952	Tral	Khasipora	Chatrogam	Singh Mohalla	11.59	13.24	6.58	5.52	4.41	3.31
953	Tral	Khasipora	Khasipora	Lone Mohalla	6.62	7.11	4.39	3.31	2.74	2.75
954	Tral	Khasipora	Khasipora	Nahir Mohalla	6.06	7.16	3.31	3.31	3.31	3.31
955	Tral	Khasipora	Khasipora	Wopar Mohalla	6.06	7.16	3.31	3.31	3.31	3.31
956	Tral	Khasipora	Monghama	Dobiwan	9.38	10.49	5.56	4.94	3.31	3.31
957	Tral	Khasipora	Monghama	Maqdam Mohalla	6.62	7.72	4.49	3.86	3.86	3.31
958	Tral	Khasipora	Monghama	Singh Mohalla	8.27	9.38	4.49	3.86	3.86	3.31
959	Tral	Lalpora	Lalpora	Bajwani	10.15	10.59	8.94	9.38	3.86	3.86
960	Tral	Lalpora	Lalpora	Dodmarg	5.73	4.75	2.32	2.32	2.31	2.32
961	Tral	Lalpora	Lalpora	Kangaloor	6.06	4.42	3.86	3.86	2.86	2.86
962	Tral	Lalpora	Lalpora	Lalpora	6.83	9.38	6.96	6.83	4.62	4.62
963	Tral	Lalpora	Lalpora	Nagpathri	4.62	3.52	2.32	2.32	2.31	2.32
964	Tral	Lalpora	Lalpora	Ovarygund	5.52	4.94	3.52	3.52	3.31	3.31
965	Tral	Machama	Machama	Bagander	4.97	6.11	3.87	3.87	2.81	2.35
966	Tral	Machama	Machama	Brenpathri	2.76	3.87	2.35	2.35	2.35	2.35
967	Tral	Machama	Machama	Machama	6.32	6.94	4.97	4.90	3.87	3.87
968	Tral	Machama	Machama	Nagbal	3.87	4.97	2.76	2.76	2.59	2.59
969	Tral	Machama	Machama	Zahrihar	2.81	3.87	2.81	2.81	2.35	2.35
970	Tral	Machama	Shahpora	Nag	4.97	8.11	4.97	4.97	3.87	3.87
971	Tral	Machama	Shahpora	Shahpora	4.97	6.53	3.86	3.87	2.81	2.81
972	Tral	Mandoora	Chewa Ullar	Chew Bala	8.06	6.96	4.62	4.08	3.52	2.42
973	Tral	Mandoora	Chewa Ullar	Chew Payeen	8.06	6.96	4.62	4.62	4.07	2.55
974	Tral	Mandoora	Mandoora	Bhat Mohalla	8.06	6.96	4.62	4.08	3.52	2.42
975	Tral	Mandoora	Mandoora	Mandoora	8.06	6.96	4.62	4.08	3.52	2.42
976	Tral	Mandoora	Mandoora	Upper Mohalla	8.06	6.96	4.62	4.08	3.52	2.42
977	Tral	Mandoora	Nazneenpora	Bun Mohalla	5.73	6.83	3.52	3.52	4.62	3.52
978	Tral	Mandoora	Nazneenpora	Nazneenpora	6.91	7.82	4.19	3.52	4.07	3.52
979	Tral	Pinglish	Nageenpora	Away From Paths	3.26	3.40	2.62	3.15	2.62	3.15

S. No	Tehsil	Patwar Halqa	Village	Mohalla/Khait/ Taraf Etc	Residential	Commercial	Irrigated		Un-Irrigated	
							Agriculture	Horticulture	Agriculture	Horticulture
980	Tral	Pinglish	Nageenpora	Haffoo Khah On Paths	9.19	9.34	7.72	8.82	6.61	5.51
981	Tral	Pinglish	Nageenpora	Inner Kochas	8.82	9.93	-	-	-	-
982	Tral	Pinglish	Nageenpora	Main Road Pinglish Tral	11.03	16.56	8.82	9.93	7.72	7.72
983	Tral	Pinglish	Nageenpora	Pinglish Khah On Paths	8.28	8.43	6.61	7.72	4.41	3.31
984	Tral	Pinglish	Nageenpora	Pinglish Nageenpora Road	7.35	7.49	-	-	6.30	7.35
985	Tral	Pinglish	Nageenpora	Tral Haffoo Link Roads	7.35	7.49	5.25	6.30	-	-
986	Tral	Pinglish	Nageenpora	Wadar On Paths	5.08	5.26	-	-	3.21	3.57
987	Tral	Pinglish	Pinglish	Astan Mohalla	7.72	7.87	-	-	-	-
988	Tral	Pinglish	Pinglish	Away From Paths	3.26	3.69	2.14	2.62	2.14	2.62
989	Tral	Pinglish	Pinglish	Bej Bare	6.94	7.07	6.61	5.52	-	-
990	Tral	Pinglish	Pinglish	Charibugh Kha	3.89	4.03	3.15	3.67	-	-
991	Tral	Pinglish	Pinglish	Goriwan	5.15	5.30	-	-	4.41	3.31
992	Tral	Pinglish	Pinglish	Khudpora Mohalla	5.52	5.67	-	-	-	-
993	Tral	Pinglish	Pinglish	Krendwan Kadlebal	6.07	6.13	5.52	5.52	-	-
994	Tral	Pinglish	Pinglish	Laribal Wadar Check	6.07	6.13	-	-	2.20	2.62
995	Tral	Pinglish	Pinglish	Mochi Mohalla	5.52	5.63	-	-	-	-
996	Tral	Pinglish	Pinglish	Nagwadi Road	8.82	9.93	-	8.82	8.82	8.82
997	Tral	Pinglish	Pinglish	Naik Mohalla	7.72	7.89	-	-	-	-
998	Tral	Pinglish	Pinglish	Nardan Wochater	7.72	7.88	5.52	6.61	-	-
999	Tral	Pinglish	Pinglish	Pinglish Nageenpora Road	8.41	8.51	-	-	6.30	7.35
1000	Tral	Pinglish	Pinglish	Pinglish Tral Hospital Link Road	8.41	8.51	6.30	7.35	-	-
1001	Tral	Pinglish	Pinglish	Rathsuna Road	8.82	9.93	-	-	7.72	8.82
1002	Tral	Pinglish	Pinglish	Rehman Dar/Hari Mohalla	7.35	7.59	-	-	6.30	7.35
1003	Tral	Pinglish	Pinglish	Shikargah Road	9.93	11.03	-	-	7.72	8.82
1004	Tral	Pinglish	Pinglish	Sikh Check	7.17	7.24	-	-	2.14	2.62
1005	Tral	Pinglish	Pinglish	Wani Mohalla	5.52	5.76	-	-	-	-
1006	Tral	Pinglish	Pinglish	Wani Wadar	5.48	5.69	-	-	4.41	3.31
1007	Tral	Rathsuna	Charibugh	Charibugh Khah	9.81	12.55	6.61	7.72	-	6.61

S. No	Tehsil	Patwar Halqa	Village	Mohalla/Khait/ Taraf Etc	Residential	Commercial	Irrigated		Un-Irrigated	
							Agriculture	Horticulture	Agriculture	Horticulture
1008	Tral	Rathsuna	Charibugh	Charibugh Main Village	9.93	14.34	-	-	-	-
1009	Tral	Rathsuna	Charibugh	Charibugh Towards Larbal Village	9.90	14.24	-	-	-	6.43
1010	Tral	Rathsuna	Charibugh	Charibugh Tral Road	9.93	14.34	-	-	-	-
1011	Tral	Rathsuna	Kavil Shikargah	Boniwar To Reshi Kha	9.81	10.03	-	-	-	7.72
1012	Tral	Rathsuna	Kavil Shikargah	Gangwan	9.81	10.03	-	-	-	5.51
1013	Tral	Rathsuna	Kavil Shikargah	Gorwan Dar	9.81	10.03	-	-	-	6.90
1014	Tral	Rathsuna	Kavil Shikargah	Hapath Kul To Thakidar Bagh	9.81	10.03	-	-	-	7.72
1015	Tral	Rathsuna	Kavil Shikargah	Khud Pora	9.93	14.34	-	-	-	-
1016	Tral	Rathsuna	Kavil Shikargah	Main Village To Roopendar	9.94	14.31	-	7.72	-	6.61
1017	Tral	Rathsuna	Kavil Shikargah	Nag Pora	9.93	14.34	-	-	-	-
1018	Tral	Rathsuna	Kavil Shikargah	Nai Basti	11.03	14.34	-	-	-	8.26
1019	Tral	Rathsuna	Kavil Shikargah	Put Kha Qovil	9.89	14.34	-	6.61	-	-
1020	Tral	Rathsuna	Kavil Shikargah	Rather Mohalla	9.93	14.34	-	-	-	-
1021	Tral	Rathsuna	Kavil Shikargah	Trag Bal Roopendar	9.94	14.33	-	-	-	4.94
1022	Tral	Rathsuna	Kavil Shikargah	Tral Qovil Road	9.93	14.34	-	-	-	8.03
1023	Tral	Rathsuna	Kavil Shikargah	Wani Mohalla	9.93	14.34	-	-	-	-
1024	Tral	Rathsuna	Larbal	Bon Pora	9.93	13.24	-	-	-	-
1025	Tral	Rathsuna	Larbal	Har Pora	9.93	13.24	-	-	-	-
1026	Tral	Rathsuna	Larbal	Larbal Srav/Rathsuna Khiji	9.91	13.26	5.51	-	-	-
1027	Tral	Rathsuna	Larbal	Nai Basti Tral Road	11.03	14.34	-	-	-	7.72
1028	Tral	Rathsuna	Larbal	Shikargah Bunglow Road	11.03	14.34	-	-	-	8.00
1029	Tral	Rathsuna	Larbal	Upper Side Khar Bagh	10.82	14.25	-	-	-	6.61
1030	Tral	Rathsuna	Larbal	Upper Side Village To Social Forestry Nursery	10.74	14.21	-	-	-	6.61
1031	Tral	Rathsuna	Rathsuna	Aarbal/Wogen/Sakie Tang	10.75	14.23	6.61	7.72	-	-
1032	Tral	Rathsuna	Rathsuna	Bun Pora	9.93	14.34	-	-	-	-
1033	Tral	Rathsuna	Rathsuna	Hajam Mohalla	9.93	14.34	-	-	-	-
1034	Tral	Rathsuna	Rathsuna	Har Pora	9.93	15.44	-	-	-	6.61
1035	Tral	Rathsuna	Rathsuna	Mominabad	9.93	14.34	-	-	-	-

Handwritten signatures and initials at the bottom of the page.

S. No	Tehsil	Patwar Halqa	Village	Mohalla/Khait/ Taraf Etc	Residential	Commercial	Irrigated		Un-Irrigated	
							Agriculture	Horticulture	Agriculture	Horticulture
1036	Tral	Rathsuna	Rathsuna	Nai Basti	10.48	15.44	-	-	-	8.82
1037	Tral	Rathsuna	Rathsuna	Naik/Ahanger Mohalla	9.93	14.34	-	-	-	6.61
1038	Tral	Rathsuna	Rathsuna	Rathsuna Tral Road	9.93	15.44	-	-	-	-
1039	Tral	Rathsuna	Rathsuna	Saraw	8.98	9.32	6.61	-	-	-
1040	Tral	Saimoh	Hurdumir	Bunmir	6.72	5.67	5.67	4.52	4.51	4.52
1041	Tral	Saimoh	Hurdumir	Bunpora	7.82	6.72	5.67	4.52	4.51	4.52
1042	Tral	Saimoh	Hurdumir	Gufhkaral	5.67	3.47	5.67	4.59	4.51	4.52
1043	Tral	Saimoh	Hurdumir	Harpora	6.72	5.67	5.67	4.52	4.51	4.52
1044	Tral	Saimoh	Saimoh	Bunpora	7.82	6.72	5.67	4.52	4.51	4.52
1045	Tral	Saimoh	Saimoh	Herpora	7.82	6.72	5.67	4.52	4.51	3.52
1046	Tral	Saimoh	Saimoh	Pamposh Colony	8.94	7.89	5.67	4.52	4.51	3.47
1047	Tral	Saimoh	Sangrama	Sangrama	6.72	5.67	4.52	3.47	3.41	1.15
1048	Tral	Sherabad	Gulab Bagh	Away From Roads	5.85	7.94	3.42	4.62	2.41	2.41
1049	Tral	Sherabad	Gulab Bagh	Bona Taki	8.26	10.03	4.51	5.07	3.31	3.31
1050	Tral	Sherabad	Gulab Bagh	Hara Taki	8.26	10.03	4.51	5.07	3.31	3.31
1051	Tral	Sherabad	Gulab Bagh	Kana Goam	5.72	6.61	4.51	5.07	3.31	3.31
1052	Tral	Sherabad	Gulab Bagh	Loan Mohalla	7.94	9.04	4.51	5.07	3.31	3.31
1053	Tral	Sherabad	Gulab Bagh	Rasarary Mohalla	7.94	10.14	4.51	5.07	3.31	3.31
1054	Tral	Sherabad	Naibugh	Away From Roads	6.61	7.72	3.52	3.86	2.74	2.97
1055	Tral	Sherabad	Naibugh	Banapora	7.16	9.37	4.62	4.85	3.52	3.86
1056	Tral	Sherabad	Naibugh	Harapora	7.16	9.37	4.62	4.85	3.52	3.86
1057	Tral	Sherabad	Naibugh	Nai Basti	8.82	9.93	4.62	4.85	3.52	3.86
1058	Tral	Sherabad	Nanner	Away From Roads	5.85	7.16	3.86	3.64	2.31	2.86
1059	Tral	Sherabad	Nanner	Dangar Mohalla	6.82	9.04	4.62	4.62	3.52	3.52
1060	Tral	Sherabad	Nanner	Mukhdam Mohalla	6.82	9.04	4.62	4.62	3.52	3.52
1061	Tral	Sherabad	Nanner	Sikh Mohalla	6.82	9.04	4.62	4.62	3.52	3.52
1062	Tral	Sherabad	Nanner	Tangpora Mohalla	6.82	9.04	4.62	4.62	3.52	3.52
1063	Tral	Sherabad	Nanner	Wani Mohalla	6.82	9.04	4.62	4.62	3.52	3.52

Handwritten signatures and initials at the bottom of the page.


S. No	Tehsil	Patwar Halqa	Village	Mohalla/Khait/ Taraf Etc	Residential	Commercial	Irrigated		Un-Irrigated	
							Agriculture	Horticulture	Agriculture	Horticulture
1064	Tral	Sherabad	Nowdal	Away From Roads	7.72	8.82	4.41	4.41	3.31	3.31
1065	Tral	Sherabad	Nowdal	Kirmani Mohalla	10.14	11.03	4.62	5.17	3.52	3.74
1066	Tral	Sherabad	Nowdal	Monchi Mohalla	10.14	11.03	4.62	5.17	3.42	3.74
1067	Tral	Sherabad	Nowdal	Nowdal	10.14	11.03	4.62	5.17	3.52	3.74
1068	Tral	Sherabad	Nowdal	Shah Mohalla	10.14	11.03	4.62	5.17	3.52	3.74
1069	Tral	Sherabad	Nowdal	Sheikh Mohalla	10.14	11.03	4.62	5.17	3.52	3.74
1070	Tral	Sherabad	Nowdal	Wani Mohalla	10.14	11.03	4.62	5.17	3.52	3.74
1071	Tral	Sherabad	Sherabad	Away From Roads	7.94	9.64	9.93	4.62	2.90	2.74
1072	Tral	Sherabad	Sherabad	Mohand	9.37	11.59	5.51	6.06	3.41	3.52
1073	Tral	Sherabad	Sherabad	Nai Basti	10.14	13.24	5.51	6.06	3.41	3.52
1074	Tral	Sherabad	Sherabad	Thokar Mohalla	10.14	13.24	5.51	6.06	3.41	3.52
1075	Tral	Sherabad	Sherabad	Yatoo	9.37	11.59	5.51	6.06	3.41	3.52
1076	Tral	Tral I Payeen	Arigam	Abi Land Awal	4.01	4.08	6.61	7.72	-	-
1077	Tral	Tral I Payeen	Arigam	Buda	4.41	6.61	-	-	-	-
1078	Tral	Tral I Payeen	Arigam	Buli Khah	7.20	7.36	5.52	6.61	-	-
1079	Tral	Tral I Payeen	Arigam	Bun	5.52	8.82	-	-	-	-
1080	Tral	Tral I Payeen	Arigam	Gasi	5.52	8.82	-	-	-	-
1081	Tral	Tral I Payeen	Arigam	Khanday	7.72	11.03	-	-	-	-
1082	Tral	Tral I Payeen	Arigam	Kumar	7.72	11.03	-	-	-	-
1083	Tral	Tral I Payeen	Arigam	Nawtang	7.69	10.96	6.61	5.52	-	-
1084	Tral	Tral I Payeen	Arigam	Wanbuta Bana Arbal	7.68	10.92	5.52	4.41	3.31	2.20
1085	Tral	Tral I Payeen	Tral I Payeen	Alweth	-	-	11.25	13.11	-	-
1086	Tral	Tral I Payeen	Tral I Payeen	Baba Reshi/Badroo/Sheikh/Mir	-	-	-	-	-	-
1087	Tral	Tral I Payeen	Tral I Payeen	Bagandar/Faqir/Panzinag/S hariefabad	-	-	-	-	-	-
1088	Tral	Tral I Payeen	Tral I Payeen	Bajwani	-	-	13.24	12.14	6.74	4.54
1089	Tral	Tral I Payeen	Tral I Payeen	Bhat Mohalla/Kar/Kadi/Arm/Rather/Gada/Kousar Bal	-	-	-	-	-	-
1090	Tral	Tral I Payeen	Tral I Payeen	Bonidar	-	-	13.24	12.14	6.74	4.54
1091	Tral	Tral I Payeen	Tral I Payeen	Brantal	-	-	-	-	-	-


Handwritten signatures and initials at the bottom of the page.

S. No	Tehsil	Patwar Halqa	Village	Mohalla/Khait/ Taraf Etc	Residential	Commercial	Irrigated		Un-Irrigated	
							Agriculture	Horticulture	Agriculture	Horticulture
1092	Tral	Tral I Payeen	Tral I Payeen	Bren Kul	-	-	5.62	6.74	-	-
1093	Tral	Tral I Payeen	Tral I Payeen	Bule Khah	-	-	5.62	6.74	-	-
1094	Tral	Tral I Payeen	Tral I Payeen	Chander Patte (Abi)	-	-	4.50	5.62	-	-
1095	Tral	Tral I Payeen	Tral I Payeen	Chek Numble	-	-	5.62	6.74	-	-
1096	Tral	Tral I Payeen	Tral I Payeen	Chowkidar	-	-	-	-	-	-
1097	Tral	Tral I Payeen	Tral I Payeen	Darul Ul Uloom Area	-	-	13.24	16.55	13.24	16.55
1098	Tral	Tral I Payeen	Tral I Payeen	Degree College Road	-	-	13.24	16.55	13.24	16.55
1099	Tral	Tral I Payeen	Tral I Payeen	Falcel	-	-	5.62	6.74	-	-
1100	Tral	Tral I Payeen	Tral I Payeen	Ganzul	-	-	5.62	6.74	-	-
1101	Tral	Tral I Payeen	Tral I Payeen	Grat Bal	-	-	11.25	13.11	-	-
1102	Tral	Tral I Payeen	Tral I Payeen	Gulab Bagh	-	-	-	-	-	-
1103	Tral	Tral I Payeen	Tral I Payeen	Gun Kocha	-	-	-	-	-	-
1104	Tral	Tral I Payeen	Tral I Payeen	Kandar Mohalla	-	-	-	-	-	-
1105	Tral	Tral I Payeen	Tral I Payeen	Kandi Astan	-	-	-	-	-	-
1106	Tral	Tral I Payeen	Tral I Payeen	Karwan	-	-	11.25	13.11	-	-
1107	Tral	Tral I Payeen	Tral I Payeen	Kasho Mohala	-	-	-	-	-	-
1108	Tral	Tral I Payeen	Tral I Payeen	Khantur	-	-	5.62	6.74	-	-
1109	Tral	Tral I Payeen	Tral I Payeen	Khar Pora	-	-	-	-	-	-
1110	Tral	Tral I Payeen	Tral I Payeen	Kharwali Mohalla	-	-	-	-	-	-
1111	Tral	Tral I Payeen	Tral I Payeen	Kijen	-	-	11.25	13.11	-	-
1112	Tral	Tral I Payeen	Tral I Payeen	Naik Mohalla/Naid/Kemmo Mohalla	-	-	-	-	-	-
1113	Tral	Tral I Payeen	Tral I Payeen	Old Bus Stand Area	-	-	13.24	16.55	13.24	16.55
1114	Tral	Tral I Payeen	Tral I Payeen	Parible	-	-	-	-	-	-
1115	Tral	Tral I Payeen	Tral I Payeen	Purnen	-	-	4.50	5.62	-	-
1116	Tral	Tral I Payeen	Tral I Payeen	Reshi Mohalla	-	-	-	-	-	-
1117	Tral	Tral I Payeen	Tral I Payeen	Sofi Mohalla/Akhraj Pora	-	-	-	-	-	-
1118	Tral	Tral I Payeen	Tral I Payeen	Taj Mohalla	-	-	-	-	-	-
1119	Tral	Tral I Payeen	Tral I Payeen	Thantree Bun Mohalla	-	-	14.34	17.71	14.34	17.71

Handwritten signatures and initials at the bottom of the page.

S. No	Tehsil	Patwar Halqa	Village	Mohalla/Khait/ Taraf Etc	Residential	Commercial	Irrigated		Un-Irrigated	
							Agriculture	Horticulture	Agriculture	Horticulture
1120	Tral	Tral I Payeen	Tral I Payeen	Trag Mohalla	-	-	-	-	-	-
1121	Tral	Tral I Payeen	Tral I Payeen	Tral Gamraj Road	-	-	13.24	16.55	13.24	16.07
1122	Tral	Tral I Payeen	Tral I Payeen	Wani Gam	-	-	13.24	16.55	13.24	16.55
1123	Tral	Tral I Payeen	Tral I Payeen	Zaroodo	-	-	4.50	5.62	-	-
1124	Tral	Tral I Payeen	Tral I Payeen	Zuksadan	-	-	11.25	11.25	6.74	4.54
1125	Tral	Tral-E-Bala	Tral-E-Bala	Aadbai	-	-	8.82	9.93	5.52	3.31
1126	Tral	Tral-E-Bala	Tral-E-Bala	Aara Mochi	-	-	-	-	-	-
1127	Tral	Tral-E-Bala	Tral-E-Bala	Astan Mohalla	-	-	-	-	-	-
1128	Tral	Tral-E-Bala	Tral-E-Bala	Bajwani/Pushard	-	-	11.24	13.50	11.24	13.50
1129	Tral	Tral-E-Bala	Tral-E-Bala	Bun Mohala	-	-	-	-	-	-
1130	Tral	Tral-E-Bala	Tral-E-Bala	Chadro Mohala	-	-	-	-	-	-
1131	Tral	Tral-E-Bala	Tral-E-Bala	Chan Mohala	-	-	-	-	-	-
1132	Tral	Tral-E-Bala	Tral-E-Bala	Dada Mohala	-	-	-	-	-	-
1133	Tral	Tral-E-Bala	Tral-E-Bala	Degree College Road	-	-	13.50	16.86	13.50	16.86
1134	Tral	Tral-E-Bala	Tral-E-Bala	Dhobi Mohalla	-	-	-	-	-	-
1135	Tral	Tral-E-Bala	Tral-E-Bala	Hamami Mohala	-	-	-	-	-	-
1136	Tral	Tral-E-Bala	Tral-E-Bala	Har Kar Mohala	-	-	-	-	-	-
1137	Tral	Tral-E-Bala	Tral-E-Bala	Har Kar Patah	-	-	11.24	11.78	5.52	3.31
1138	Tral	Tral-E-Bala	Tral-E-Bala	Janbaz Mohala	-	-	-	-	-	-
1139	Tral	Tral-E-Bala	Tral-E-Bala	Kaboo Mohala	-	-	-	-	-	-
1140	Tral	Tral-E-Bala	Tral-E-Bala	Kanil Pora	-	-	-	-	-	-
1141	Tral	Tral-E-Bala	Tral-E-Bala	Kantroo Mohala	-	-	-	-	-	-
1142	Tral	Tral-E-Bala	Tral-E-Bala	Khachri Mohala	-	-	-	-	-	-
1143	Tral	Tral-E-Bala	Tral-E-Bala	Khari Mohala	-	-	-	-	-	-
1144	Tral	Tral-E-Bala	Tral-E-Bala	Khuli Khah	-	-	7.50	8.82	5.52	3.31
1145	Tral	Tral-E-Bala	Tral-E-Bala	Kumar Mohalla	-	-	-	-	-	-
1146	Tral	Tral-E-Bala	Tral-E-Bala	Labroo Mohala	-	-	-	-	-	-
1147	Tral	Tral-E-Bala	Tral-E-Bala	Main Market Road	-	-	-	-	-	-





S. No	Tehsil	Patwar Halqa	Village	Mohalla/Khait/ Taraf Etc	Residential	Commercial	Irrigated		Un-Irrigated	
							Agriculture	Horticulture	Agriculture	Horticulture
1148	Tral	Tral-E-Bala	Tral-E-Bala	Mukdam Mohala	-	-	-	-	-	-
1149	Tral	Tral-E-Bala	Tral-E-Bala	Nai Basti (A) Civil Lines	-	-	-	-	-	-
1150	Tral	Tral-E-Bala	Tral-E-Bala	Nai Basti (B) Civil Lines	-	-	-	-	-	-
1151	Tral	Tral-E-Bala	Tral-E-Bala	Nai Basti Dadsara Road	-	-	11.24	12.34	11.24	12.34
1152	Tral	Tral-E-Bala	Tral-E-Bala	Rathsuna Khah	-	-	7.50	8.82	5.52	3.31
1153	Tral	Tral-E-Bala	Tral-E-Bala	Sraie (Mohalla)	-	-	8.82	9.93	5.52	3.31
1154	Tral	Tral-E-Bala	Tral-E-Bala	Thanther Booni Link Road	-	-	13.50	16.86	13.50	16.86
1155	Tral	Tral-E-Bala	Tral-E-Bala	Watal Mohalla	-	-	-	-	-	-



1. Chief Executive Officer
Municipal Committee Pulwama




5. District Panchayat Officer
Pulwama




2. Assistant Town Planner
Pulwama



6. General Manager,
DIC Pulwama



9. Addl. Deputy Commissioner
Pulwama



District Forest
Officer
Pulwama



7. Superintendent Engineer,
PWD Pulwama



4. Divisional Forest Officer,
Shopian



8. District Registrar



10. District Collector
Pulwama